



The Sizewell C Project

9.92 Sizewell C Project

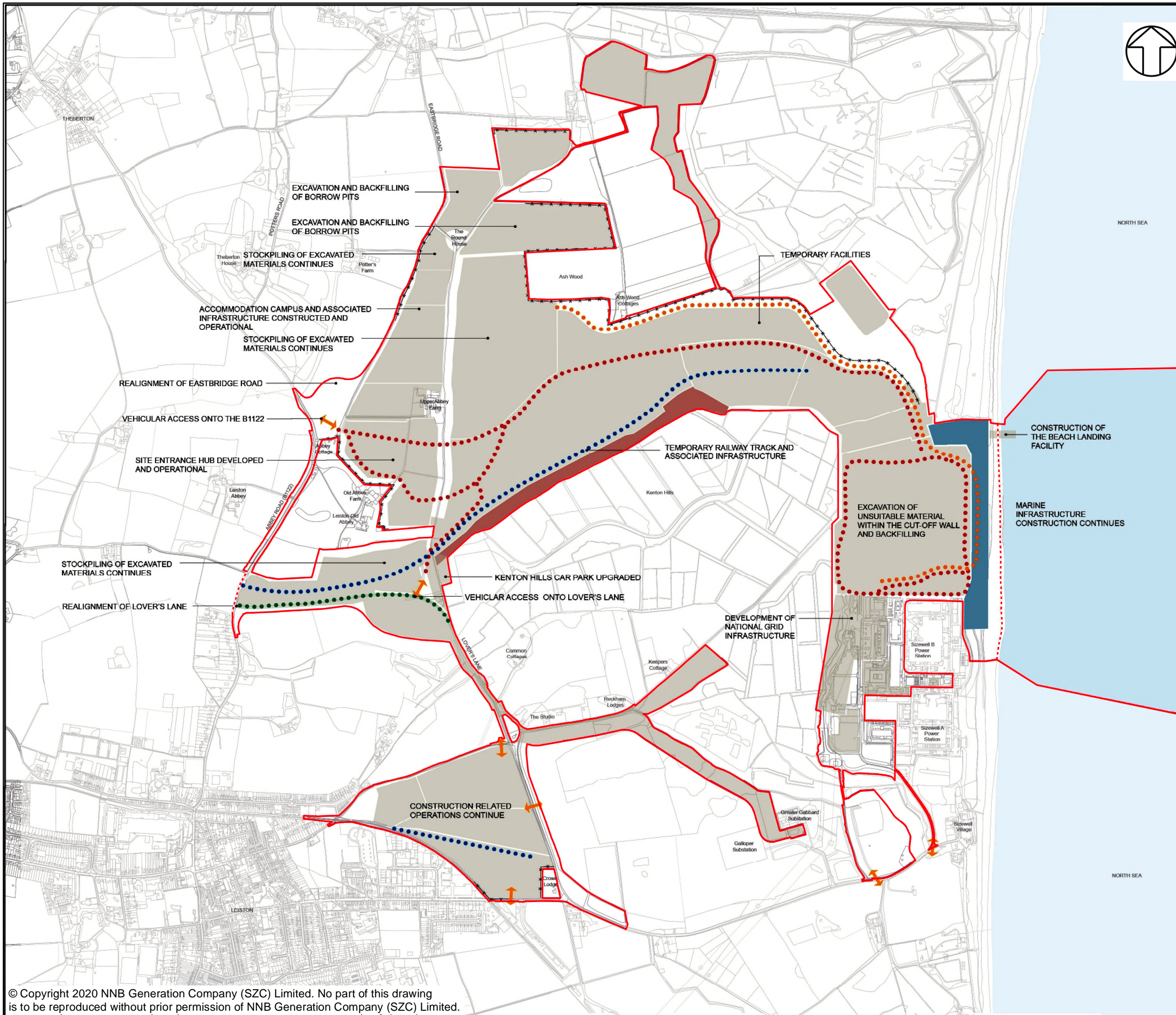
Draft Bat Method Statement Part 5 of 6

Revision: 1.0
Applicable Regulation: Regulation 5(2)(q)
PINS Reference Number: EN010012

September 2021

Planning Act 2008
Infrastructure Planning (Applications: Prescribed
Forms and Procedure) Regulations 2009





NOTES

GENERAL SITE CLEARANCE WORKS WILL TAKE PLACE ACROSS THE MAIN DEVELOPMENT SITE AS NECESSARY DURING PHASE 1

SECURITY FENCING WILL BE INSTALLED WHERE NECESSARY DURING PHASE 1 TO SECURE THE PERIMETER OF THE SITE

KEY

- SIZEWELL C MAIN DEVELOPMENT SITE BOUNDARY
- - - DEMARCATION LINE
- AREA OF MAIN CONSTRUCTION ACTIVITY
- - - - - APPROXIMATE LOCATION OF SITE ACCESS ROADS
- - - - - APPROXIMATE LOCATION OF SITE HAUL ROADS
- - - - - APPROXIMATE LOCATION OF RAIL ROUTE
- - - - - LOVERS LANE REALIGNMENT
- APPROXIMATE LOCATION OF ACOUSTIC FENCE / BUND
- ↔ SITE ACCESS
- HARD COASTAL DEFENCE FEATURE
- APPROXIMATE LOCATION OF SOUTHERN BUND

NOT PROTECTIVELY MARKED

COPYRIGHT
 Reproduced from Ordnance Survey map with the permission of Ordnance Survey on behalf of the controller of Her Majesty's Stationery Office © Crown Copyright (2019). All Rights reserved. NNB GenCo 0100060408.

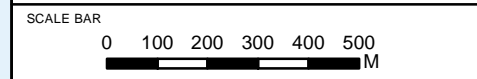


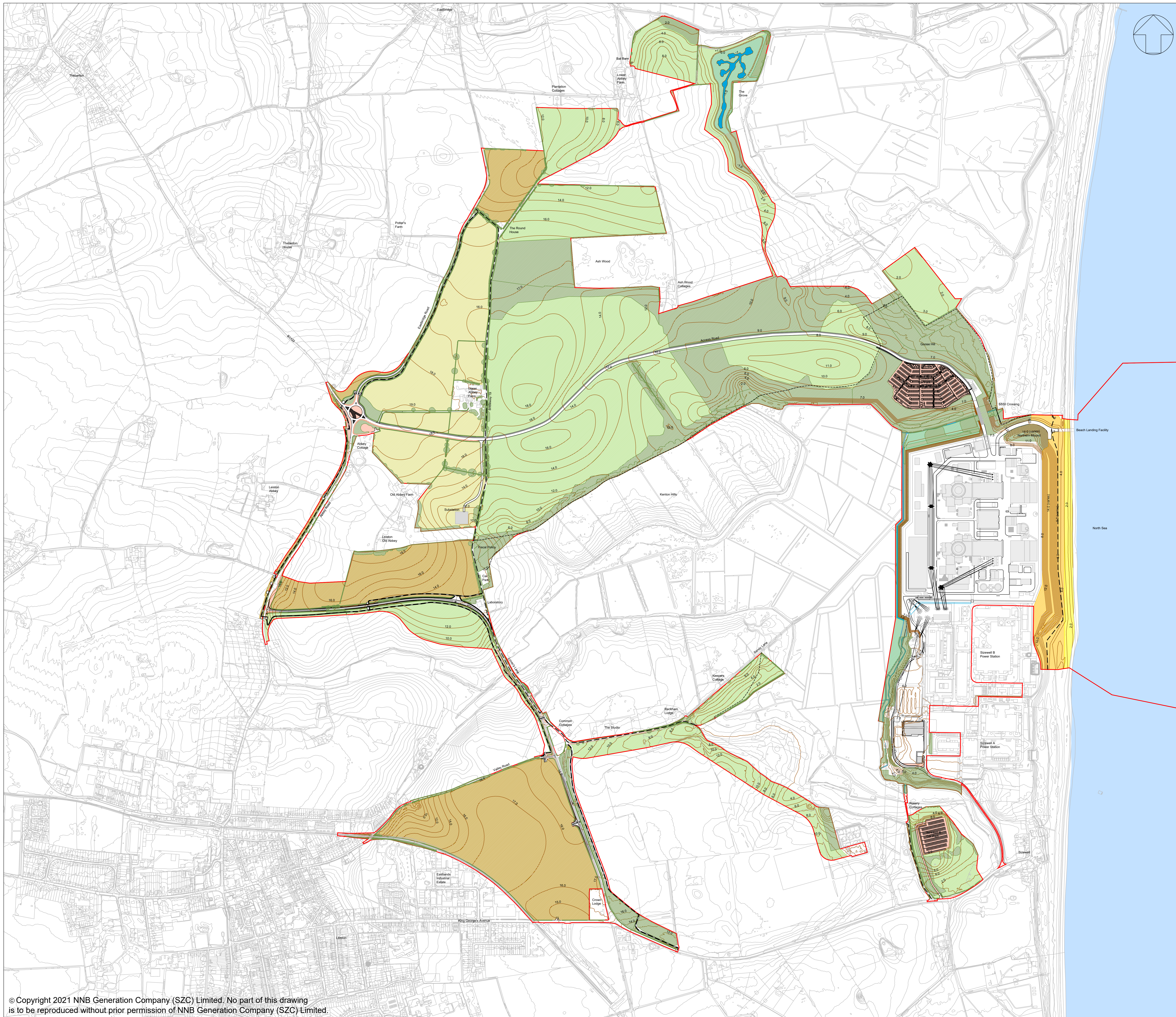
DOCUMENT:
 SIZEWELL C
 ENVIRONMENTAL STATEMENT
 VOLUME 2
 APPENDIX 14C1A
 BAT MITIGATION STRATEGY

DRAWING TITLE:
 CONSTRUCTION AT MAXIMUM IMPACT DURING PHASE 2 OF THE DEVELOPMENT

DRAWING NO:
 FIGURE 14C1A.3

DATE: JAN 2020 **DRAWN:** R.G. **SCALE:** NTS





NOTES:

- The locations of features shown are indicative only. Exact locations to be confirmed on site.
- Additional features may be present on site that have not been identified on the topographical plan.
- Proposed contours are indicative and include existing contours within the Development Site Boundary which are retained and new landforms that are designed to accommodate surplus spoil.
- This drawing is based on Arboticultural surveys undertaken in 2014 and 2019. Refer to Environmental Statement, Volume 2, Appendix 13I for full survey information including Root Protection Areas.

KEY:

- Development Site Boundary
- Existing 1m contour interval line (outside Development Site Boundary)
- Proposed 1m contour interval line (inside Development Site Boundary, refer to notes). Heights in meters AOD
- Hedgerow including hedgerow trees
- Mixed woodland / trees
- Dry sandlings grassland
- Semi-improved grassland
- Arable land
- Amenity landscape
- Marsh, fen and reedbed
- Vegetated dunes
- Shingle beach
- Public Right of Way
- Permissive path
- Water course

REVISION	DATE	DRAWN	CHECKED	REASONS FOR REVISION / COMMENTS	APPROVED
04	JUL 2021	LDA	LDA	PROPOSED CHANGES TO THE DCO APPLICATION JULY 2021	SZC Co.
03	JUL 2021	LDA	LDA	DEADLINE 5 SUBMISSION (DATED 23 JULY 2021)	SZC Co.
02	JAN 2021	LDA	LDA	PROPOSED CHANGES TO THE DCO APPLICATION JANUARY 2021	SZC Co.
01	FEB 2020	LDA	LDA	DCO SUBMISSION	SZC Co.

NOT PROTECTIVELY MARKED

COPYRIGHT:
 Reproduced from Ordnance Survey map with the permission of Ordnance Survey on behalf of the controller of Her Majesty's Stationery Office © Crown copyright (2021).
 All Rights reserved. NNB GenCo Licence: 0100060408




PROJECT:
SIZEWELL C

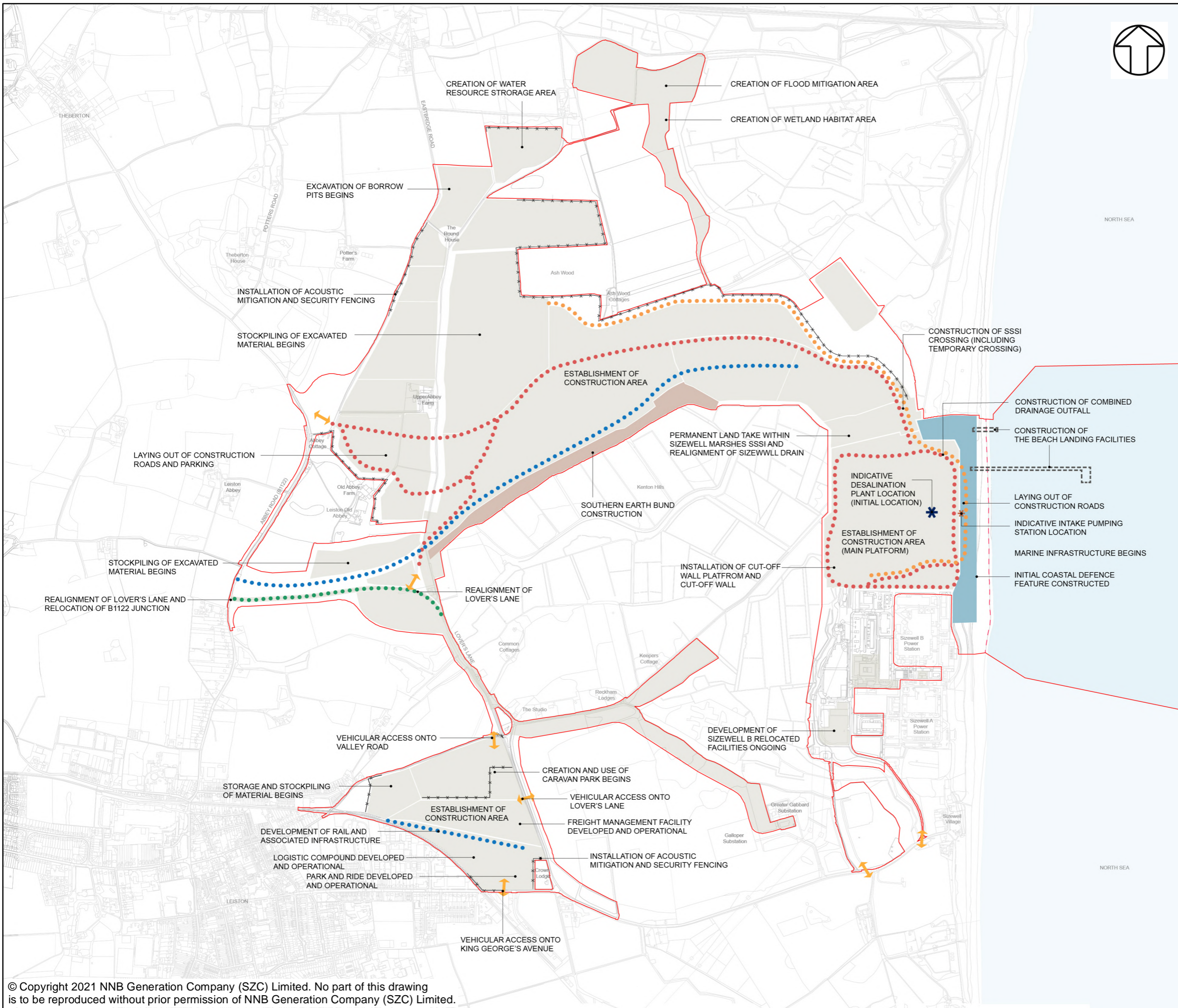
DOCUMENT:
APPLICATION DRAWING - NOT FOR APPROVAL

DRAWING TITLE:
MAIN DEVELOPMENT SITE LANDSCAPE MASTERPLAN (OPERATIONAL)

DRAWING NO:
SZC-SZ0701-XX-000-DRW-100141 REVISION: **04**

DATE: **JUL 2021** DRAWN: **CG** SCALE: **1:5000 @ A0**





NOTES
 General site clearance works will take place across the main development site as necessary during Phase 1

KEY
 Security fencing will be installed where necessary during Phase 1 to secure the perimeter of the site

- Sizewell C Main Development Site Boundary
- Demarcation Line
- Area of Main Construction Activity
- Approximate Location of Site Access Roads
- Approximate Location of Site Haul Roads
- Approximate Location of Rail Route
- Lover's Lane Realignment
- Approximate Location of Acoustic Fence / Bund
- Site Access
- Hard Coastal Defence Feature
- Approximate Location of Southern Bund
- Approximate location of BLF

NOT PROTECTIVELY MARKED

COPYRIGHT
 Reproduced from Ordnance Survey map with the permission of Ordnance Survey on behalf of the controller of Her Majesty's Stationery Office © Crown Copyright (2021). All Rights reserved. NNB GenCo 0100060408.



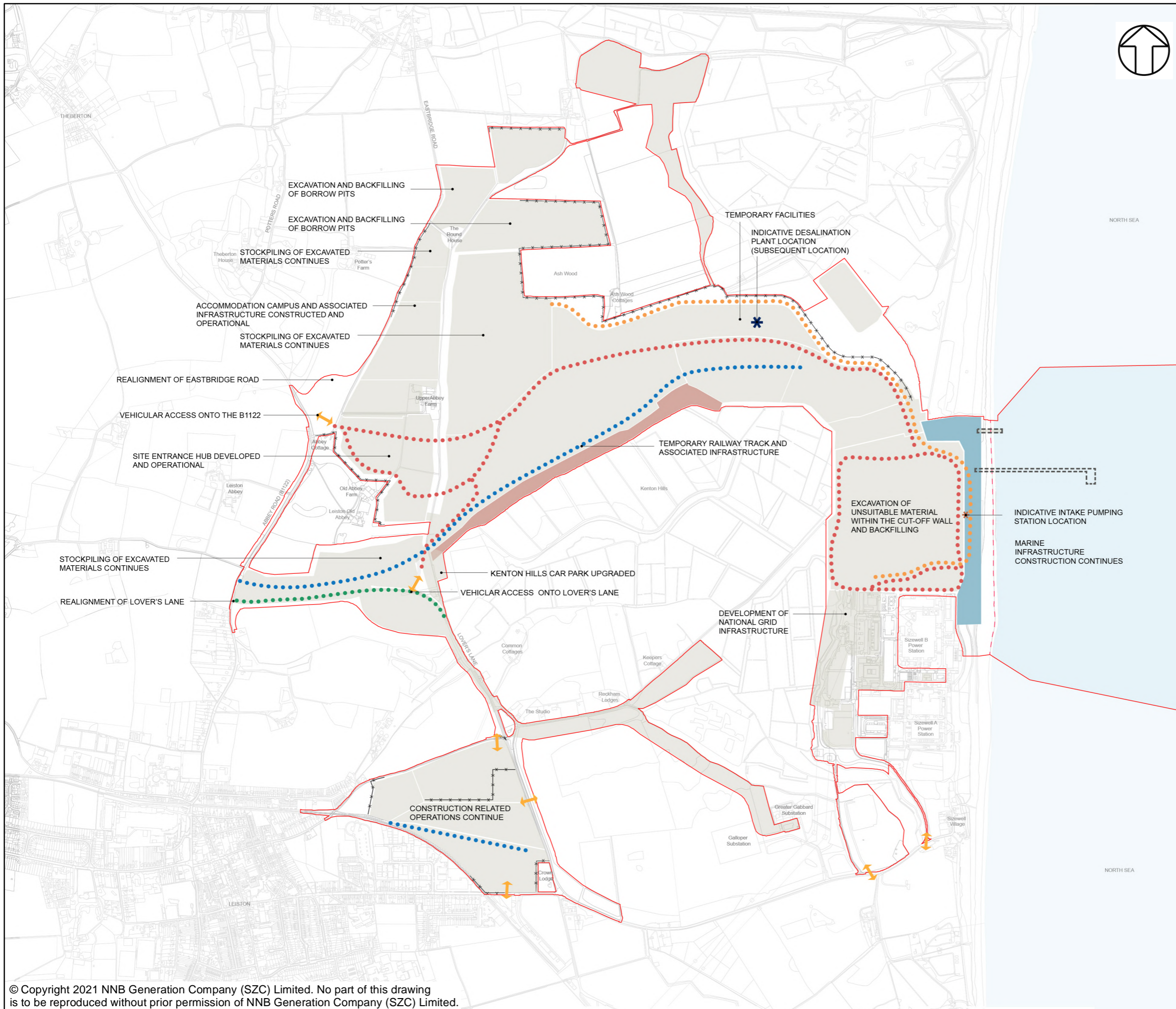
DOCUMENT:
 FOURTH ENVIRONMENTAL STATEMENT ASSESSMENT CHAPTER 3 PROPOSED CHANGE 19

DRAWING TITLE:
 CONSTRUCTION PHASE 1

DRAWING NO.:
 FIGURE 3.5

DATE: SEPT 2021 **DRAWN:** LDA **SCALE:** NTS **REVISION:** 2.0

SCALE BAR:
 NTS















NOTES

General site clearance works will take place across the main development site as necessary during Phase 1

KEY

Security fencing will be installed where necessary during Phase 1 to secure the perimeter of the site

-  Sizewell C Main Development Site Boundary
-  Demarcation Line
-  Area of Main Construction Activity
-  Approximate Location of Site Access Roads
-  Approximate Location of Site Haul Roads
-  Approximate Location of Rail Route
-  Lover's Lane Realignment
-  Approximate Location of Acoustic Fence / Bund
-  Site Access
-  Hard Coastal Defence Feature
-  Approximate Location of Southern Bund
-  Approximate location of BLF

NOT PROTECTIVELY MARKED

COPYRIGHT

Reproduced from Ordnance Survey map with the permission of Ordnance Survey on behalf of the controller of Her Majesty's Stationery Office © Crown Copyright (2021). All Rights reserved. NNB GenCo 0100060408.



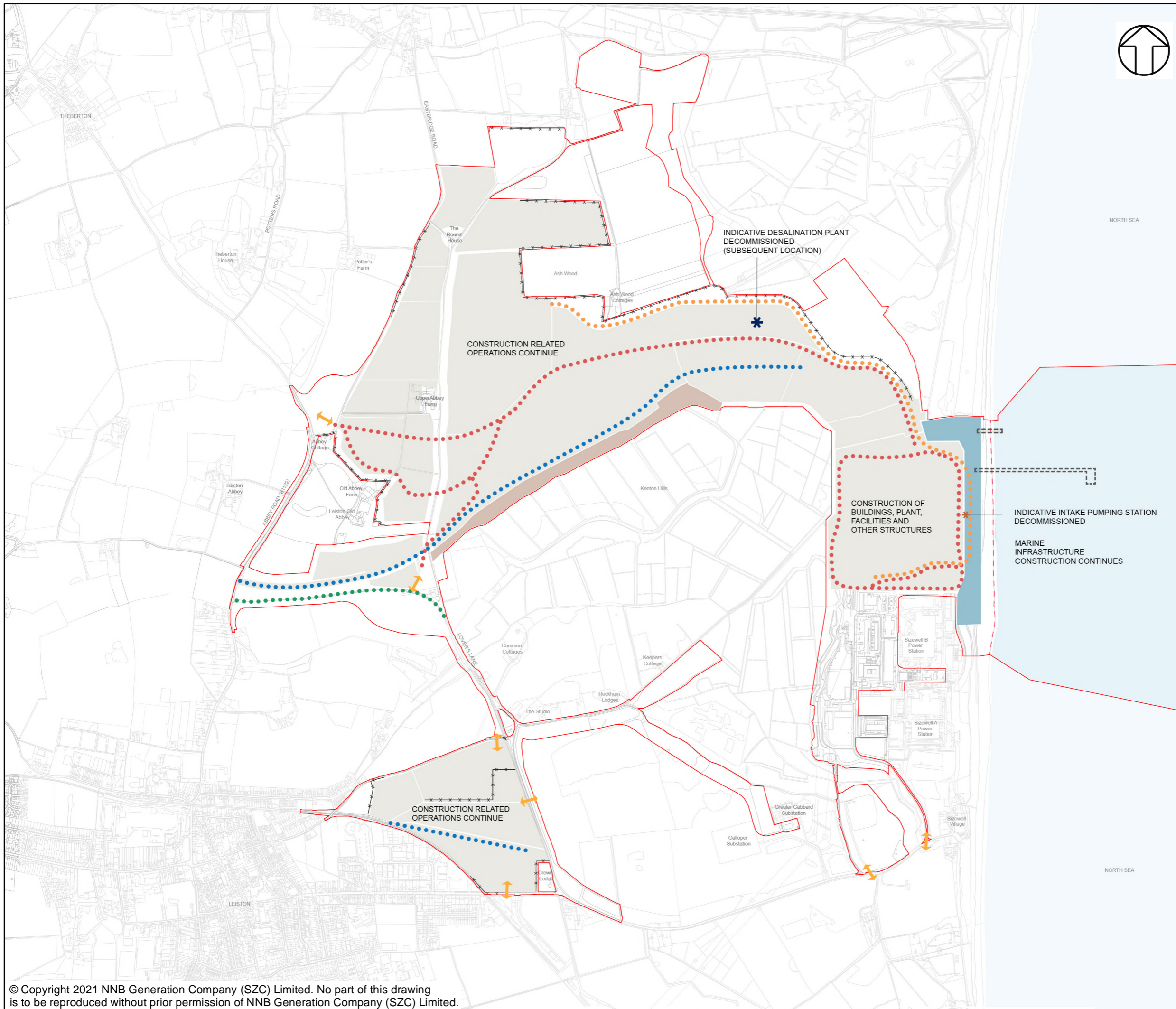
DOCUMENT:
FOURTH ENVIRONMENTAL STATEMENT
ASSESSMENT
CHAPTER 3
PROPOSED CHANGE 19

DRAWING TITLE:
CONSTRUCTION PHASE 2

DRAWING NO:
FIGURE 3.6

DATE: SEPT 2021 DRAWN: LDA SCALE: NTS REVISION: 2.0

SCALE BAR
NTS



NOTES

General site clearance works will take place across the main development site as necessary during Phase 1

KEY

Security fencing will be installed where necessary during Phase 1 to secure the perimeter of the site

- Sizewell C Main Development Site Boundary
- Demarcation Line
- Area of Main Construction Activity
- Approximate Location of Site Access Roads
- Approximate Location of Site Haul Roads
- Approximate Location of Rail Route
- Lover's Lane Realignment
- Approximate Location of Acoustic Fence / Bund
- Site Access
- Hard Coastal Defence Feature
- Approximate Location of Southern Bund
- Approximate location of BLF

NOT PROTECTIVELY MARKED

COPYRIGHT
 Reproduced from Ordnance Survey map with the permission of Ordnance Survey on behalf of the controller of Her Majesty's Stationery Office © Crown Copyright (2021). All Rights reserved. NNB GenCo 0100060408.



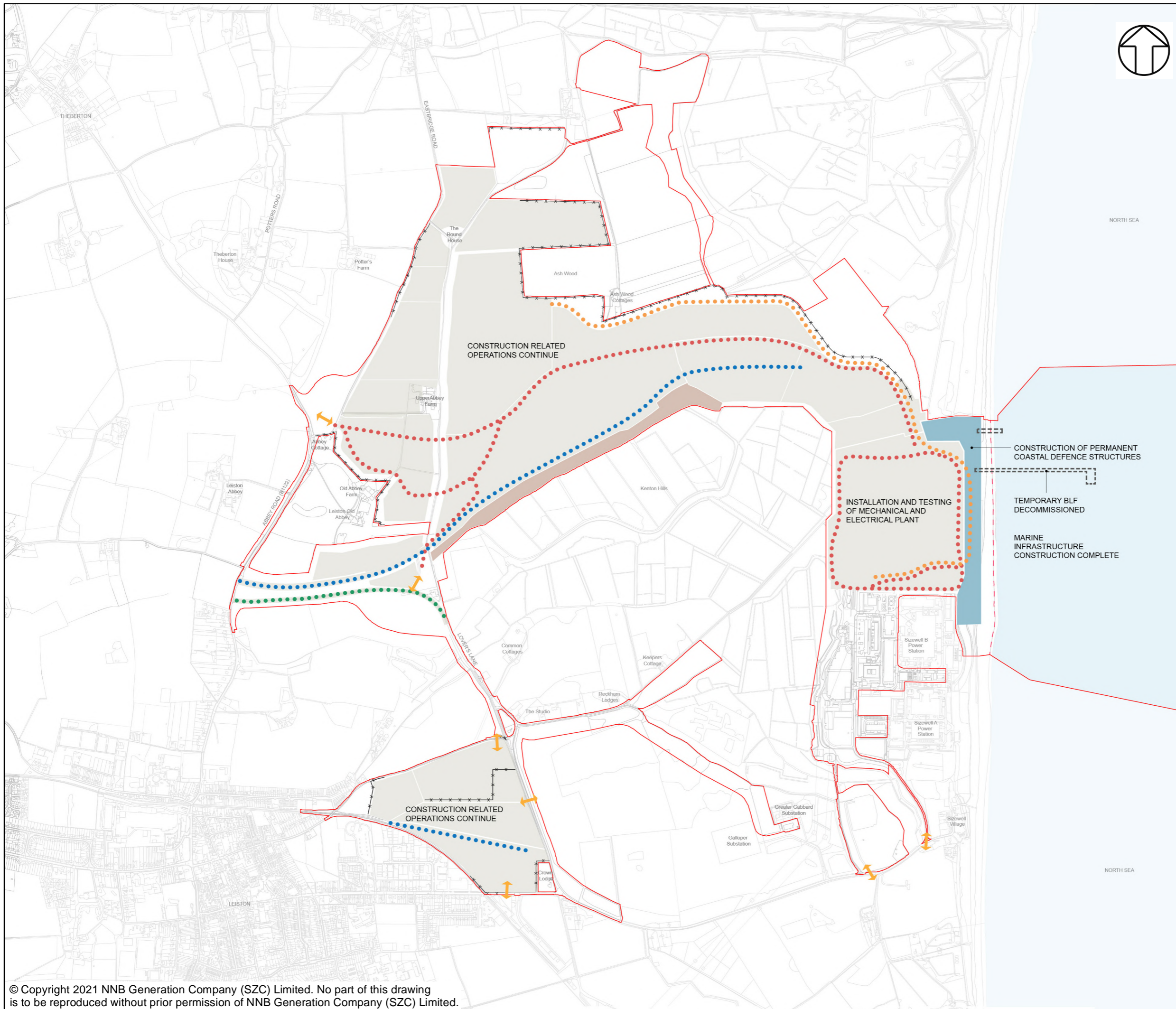
DOCUMENT:
 FOURTH ENVIRONMENTAL STATEMENT
 ASSESSMENT
 CHAPTER 3
 PROPOSED CHANGE 19

DRAWING TITLE:
 CONSTRUCTION PHASE 3

DRAWING NO.:
 FIGURE 3.7

DATE: SEPT 2021 **DRAWN:** LDA **SCALE:** NTS **REVISION:** 2.0

SCALE BAR:
 NTS



NOTES

General site clearance works will take place across the main development site as necessary during Phase 1

KEY

Security fencing will be installed where necessary during Phase 1 to secure the perimeter of the site

- Sizewell C Main Development Site Boundary
- Demarcation Line
- Area of Main Construction Activity
- Approximate Location of Site Access Roads
- Approximate Location of Site Haul Roads
- Approximate Location of Rail Route
- Lover's Lane Realignment
- Approximate Location of Acoustic Fence / Bund
- Site Access
- Hard Coastal Defence Feature
- Approximate Location of Southern Bund
- Approximate location of BLF

NOT PROTECTIVELY MARKED

COPYRIGHT
 Reproduced from Ordnance Survey map with the permission of Ordnance Survey on behalf of the controller of Her Majesty's Stationery Office © Crown Copyright (2021). All Rights reserved. NNB GenCo 0100060408.



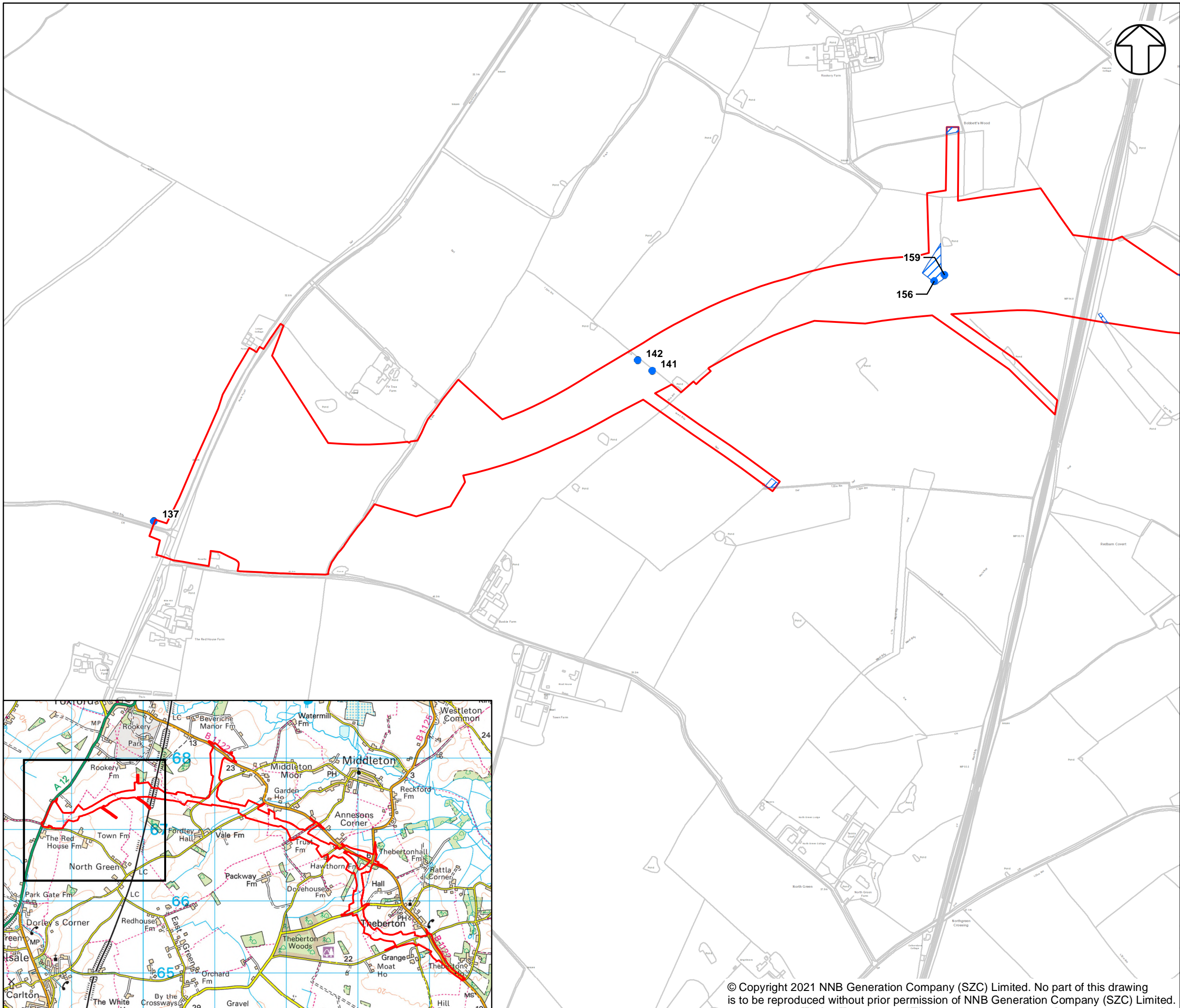
DOCUMENT:
 ENVIRONMENTAL STATEMENT ADDENDUM
 VOLUME 2
 CHAPTER 2
 MAIN DEVELOPMENT SITE

DRAWING TITLE:
 CONSTRUCTION PHASE 4

DRAWING NO.:
 FIGURE 2.2.37

DATE: JAN 2021	DRAWN: LDA	SCALE: NTS	REVISION: 1.0
--------------------------	----------------------	----------------------	-------------------------

SCALE BAR:
 NTS



NOTES

KEY

- SIZEWELL LINK ROAD DEVELOPMENT SITE BOUNDARY
- BAT TREE
- PLANNED VEGETATION REMOVAL

NOT PROTECTIVELY MARKED

COPYRIGHT
 Reproduced from Ordnance Survey map with the permission of Ordnance Survey on behalf of the controller of Her Majesty's Stationary Office © Crown Copyright (2021). All Rights reserved. NNB GenCo 0100060408.

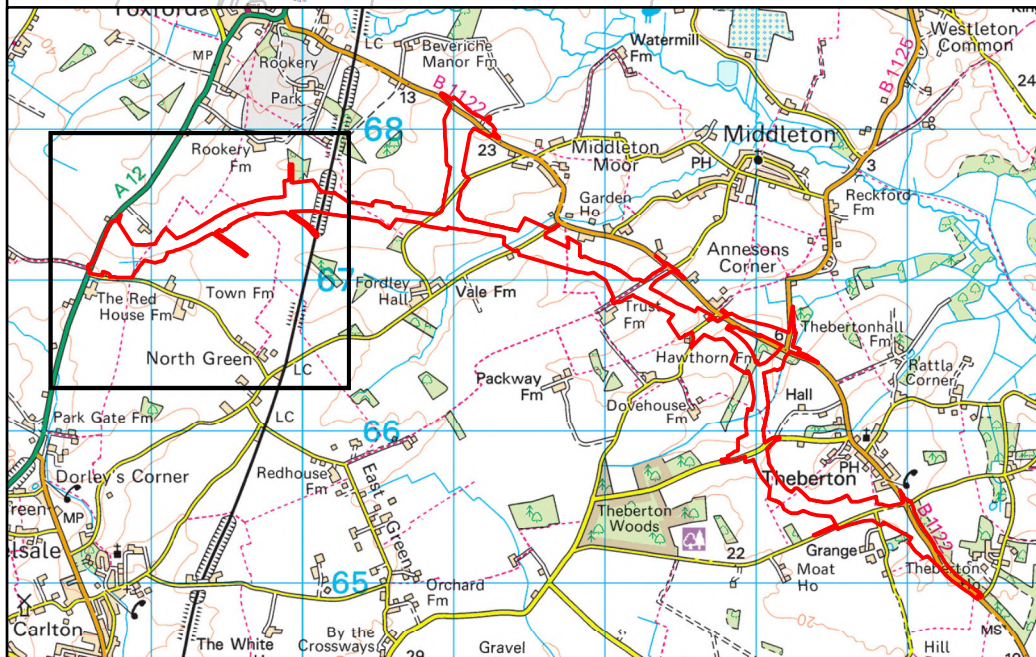



DOCUMENT:
 SIZEWELL C BAT LICENCE

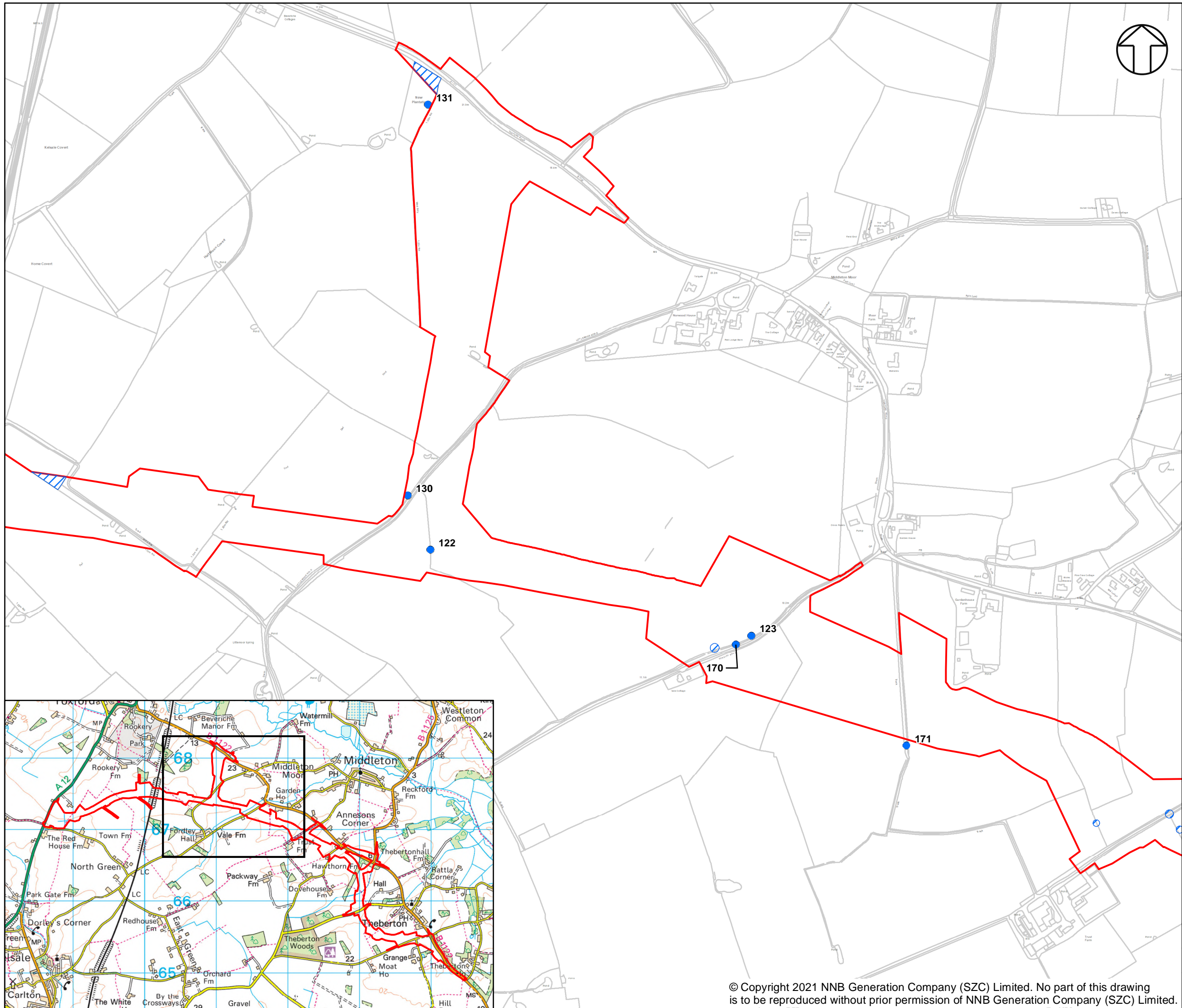
DRAWING TITLE:
 SLR IMPACTS PLAN
 SHEET 1 OF 5

DRAWING NO:
 FIGURE Diii

DATE:	DRAWN:	SCALE:	REV:
AUG 2021	Y.G.	1:6,000 @A3	01



© Copyright 2021 NNB Generation Company (SZC) Limited. No part of this drawing is to be reproduced without prior permission of NNB Generation Company (SZC) Limited.



NOTES

KEY

- SIZEWELL LINK ROAD DEVELOPMENT SITE BOUNDARY
- BAT TREE
- PLANNED VEGETATION REMOVAL

NOT PROTECTIVELY MARKED

COPYRIGHT
 Reproduced from Ordnance Survey map with the permission of Ordnance Survey on behalf of the controller of Her Majesty's Stationary Office © Crown Copyright (2021). All Rights reserved. NNB GenCo 0100060408.

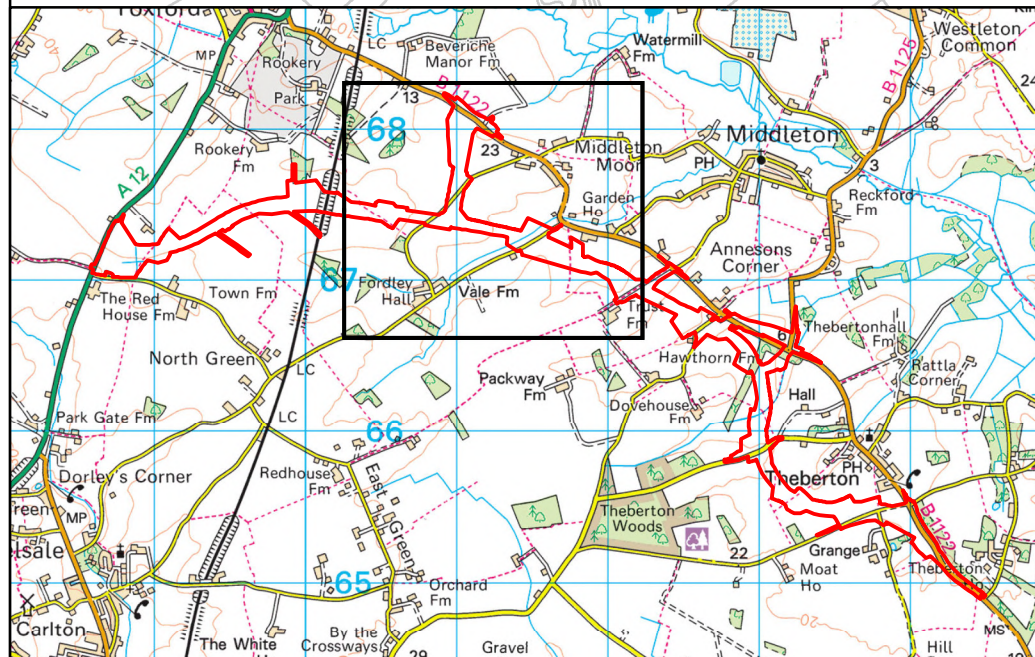



DOCUMENT:
 SIZEWELL C BAT LICENCE

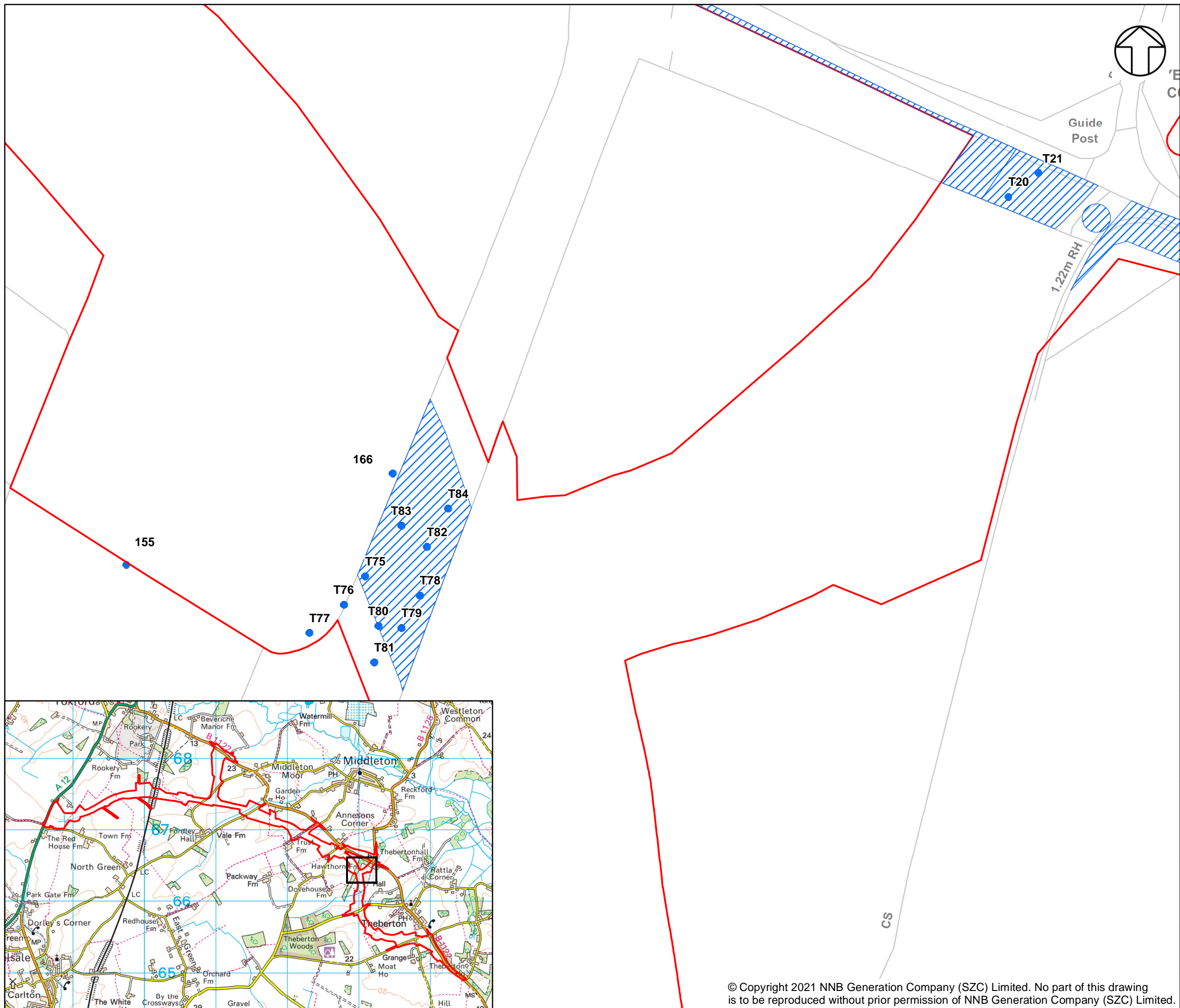
DRAWING TITLE:
 SLR IMPACTS PLAN
 SHEET 2 OF 5

DRAWING NO:
 FIGURE Diii

DATE:	DRAWN:	SCALE:	REV:
AUG 2021	Y.G.	1:6,000 @A3	01



© Copyright 2021 NNB Generation Company (SZC) Limited. No part of this drawing is to be reproduced without prior permission of NNB Generation Company (SZC) Limited.



NOTES

KEY

- SIZEWELL LINK ROAD DEVELOPMENT SITE BOUNDARY
- BAT TREE
- PLANNED VEGETATION REMOVAL

NOT PROTECTIVELY MARKED

COPYRIGHT
 Reproduced from Ordnance Survey map with the permission of Ordnance Survey on behalf of the controller of Her Majesty's Stationary Office © Crown Copyright (2021). All Rights reserved. NNB GenCo 0100060408.




DOCUMENT:
 SIZEWELL C BAT LICENCE

DRAWING TITLE:
 SLR IMPACTS PLAN
 SHEET 3 OF 5

DRAWING NO:
 FIGURE Diii

DATE: AUG 2021	DRAWN: Y.G.	SCALE: 1:1,250 @A3	REV: 01
-------------------	----------------	-----------------------	------------



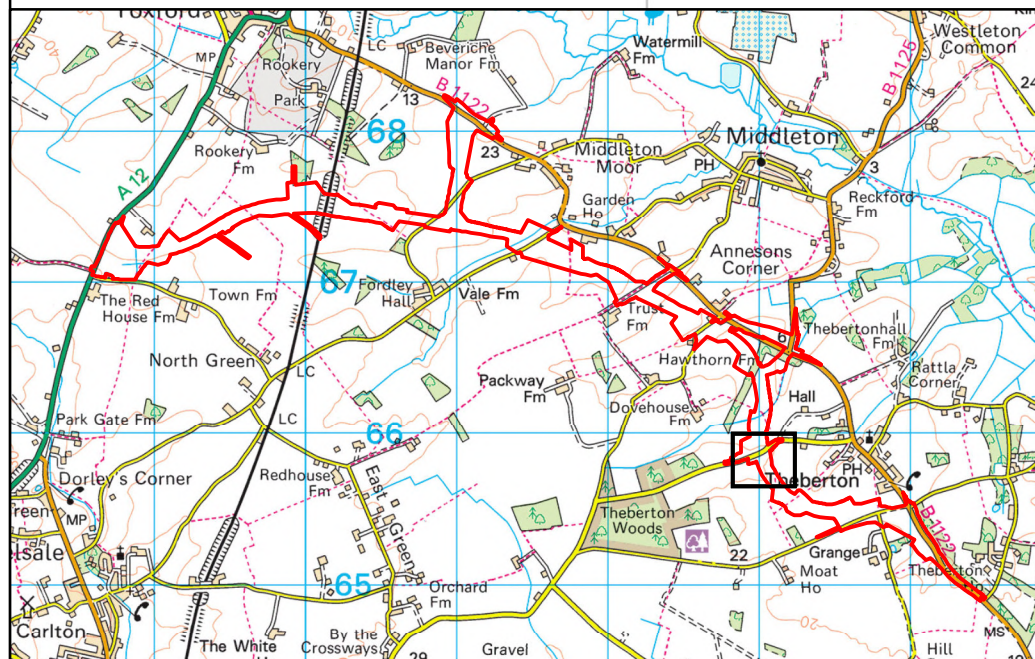
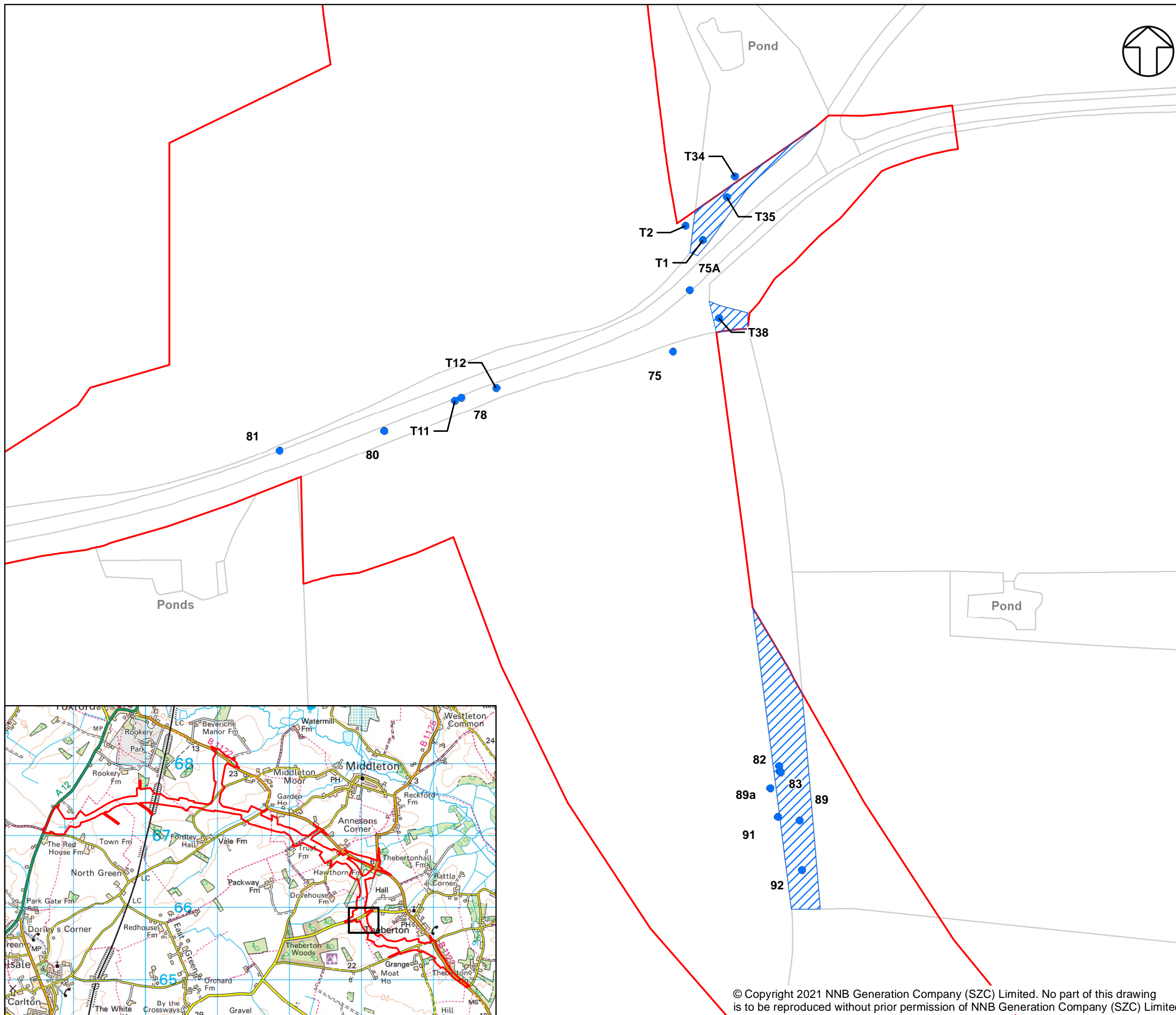
© Copyright 2021 NNB Generation Company (SZC) Limited. No part of this drawing is to be reproduced without prior permission of NNB Generation Company (SZC) Limited.



NOTES

KEY

- SIZEWELL LINK ROAD DEVELOPMENT SITE BOUNDARY
- BAT TREE
- PLANNED VEGETATION REMOVAL



NOT PROTECTIVELY MARKED

COPYRIGHT
 Reproduced from Ordnance Survey map with the permission of Ordnance Survey on behalf of the controller of Her Majesty's Stationary Office © Crown Copyright (2021). All Rights reserved. NNB GenCo 0100060408.




DOCUMENT:
 SIZEWELL C BAT LICENCE


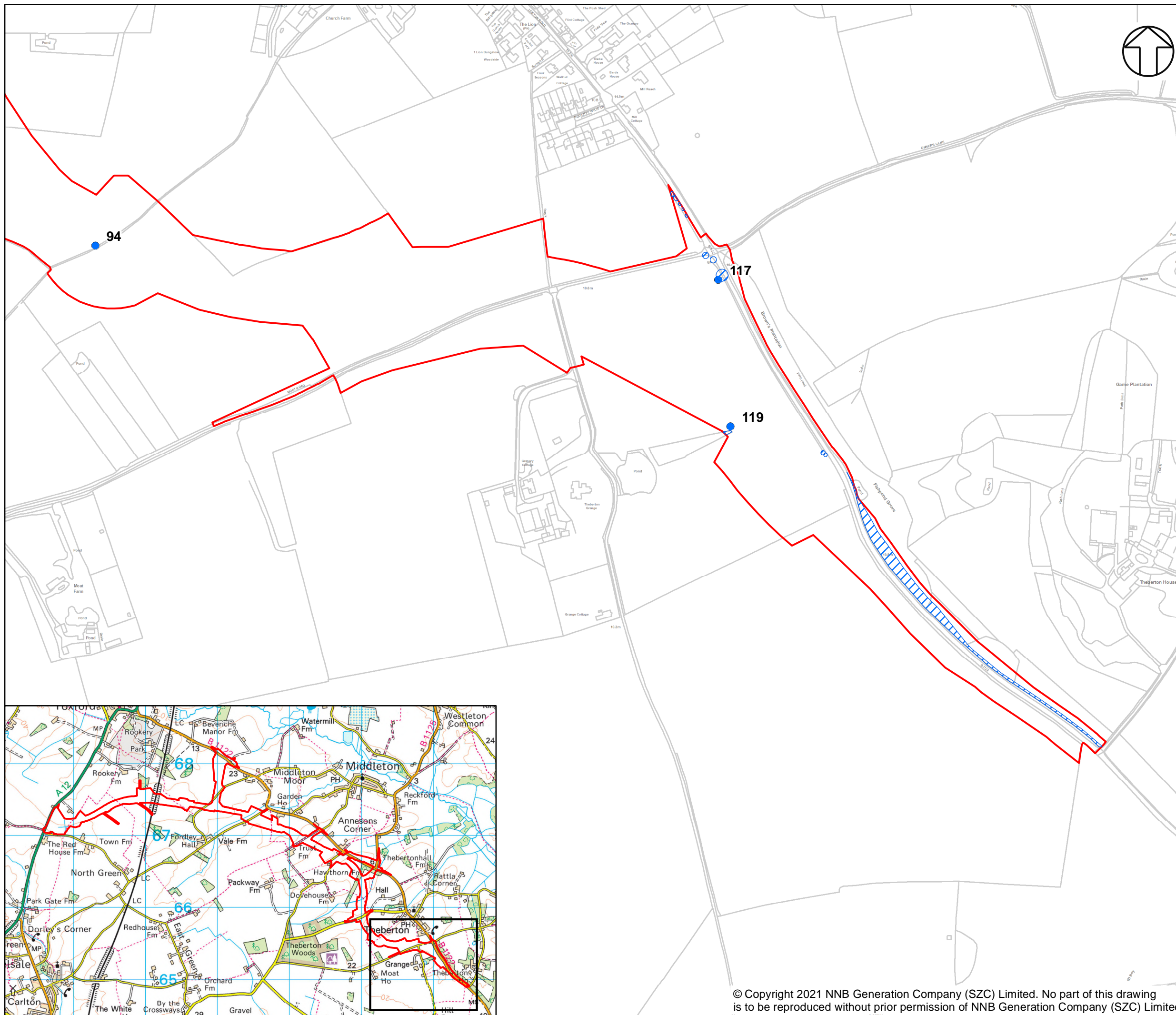
DRAWING TITLE:
 SLR IMPACTS PLAN
 SHEET 4 OF 5

DRAWING NO:
 FIGURE Diii

DATE:	DRAWN:	SCALE:	REV:
AUG 2021	Y.G.	1:1,250 @A3	01



© Copyright 2021 NNB Generation Company (SZC) Limited. No part of this drawing is to be reproduced without prior permission of NNB Generation Company (SZC) Limited.



NOTES

KEY

- SIZEWELL LINK ROAD DEVELOPMENT SITE BOUNDARY
- BAT TREE
- PLANNED VEGETATION REMOVAL

NOT PROTECTIVELY MARKED

COPYRIGHT
 Reproduced from Ordnance Survey map with the permission of Ordnance Survey on behalf of the controller of Her Majesty's Stationary Office © Crown Copyright (2021). All Rights reserved. NNB GenCo 0100060408.

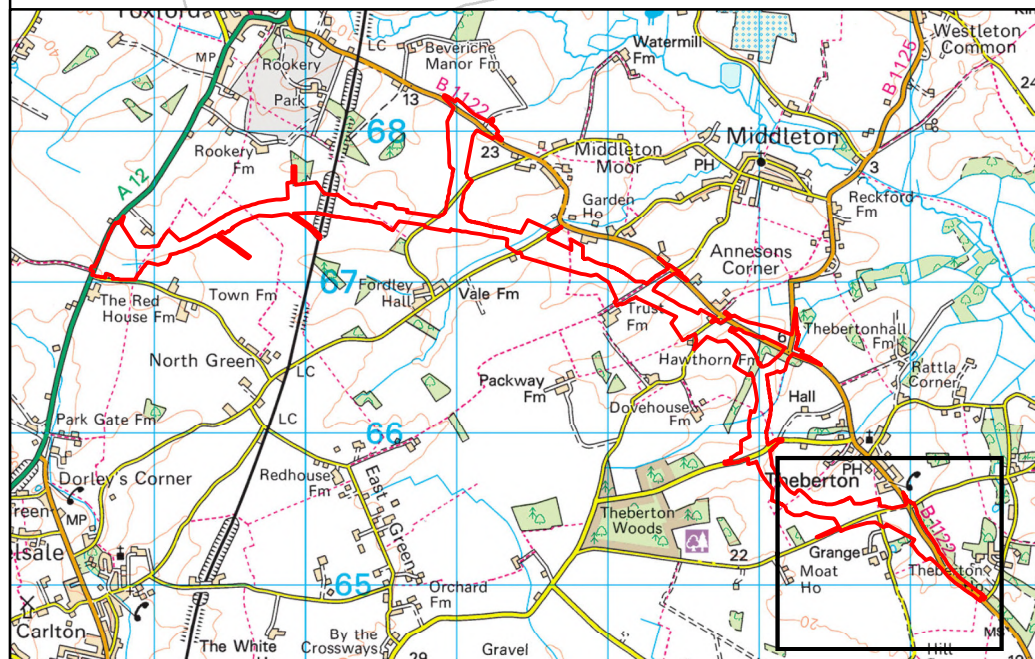
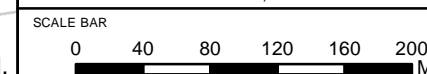


DOCUMENT:
 SIZEWELL C BAT LICENCE

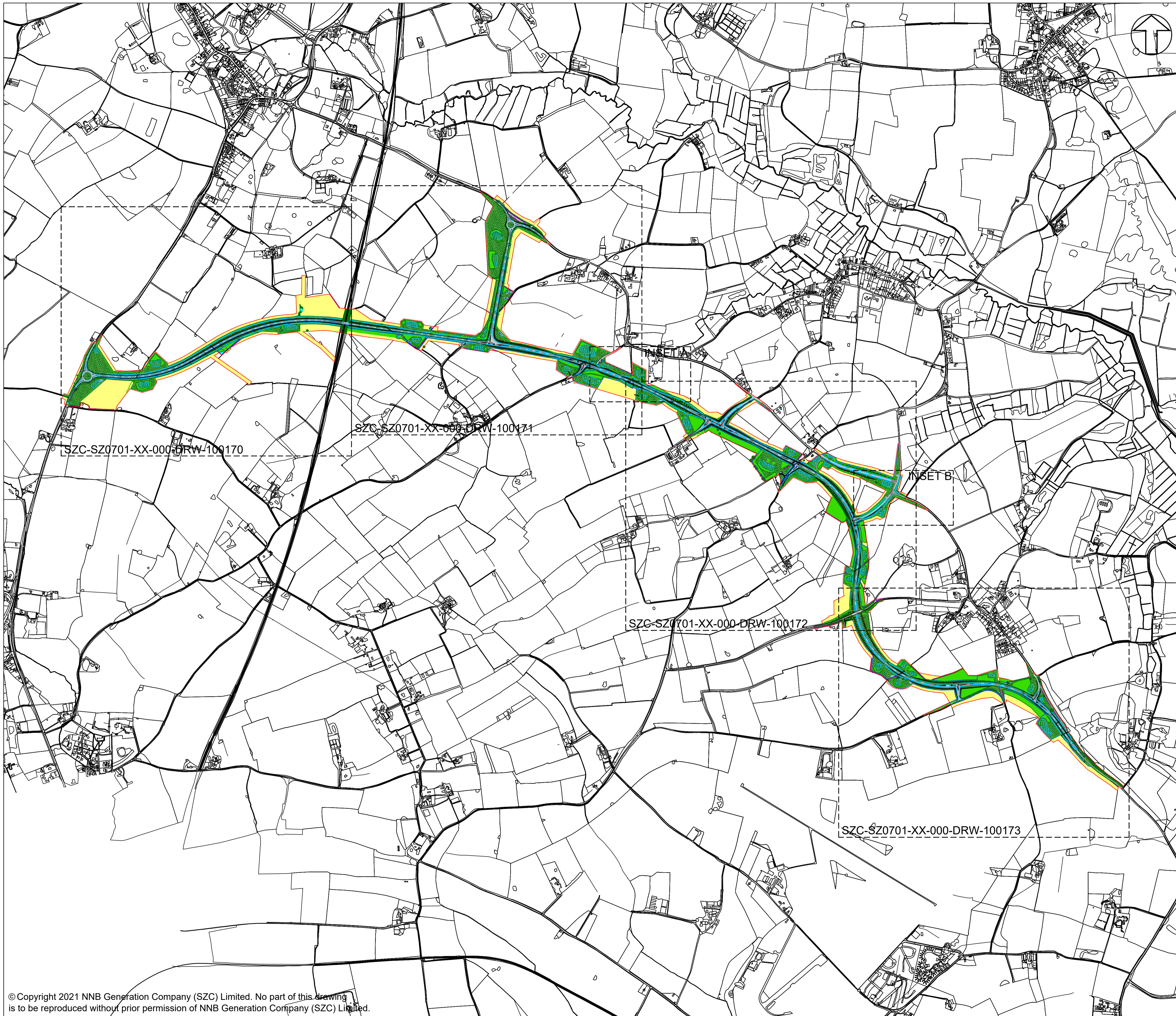
DRAWING TITLE:
 SLR IMPACTS PLAN
 SHEET 5 OF 5

DRAWING NO:
 FIGURE Diii

DATE:	DRAWN:	SCALE:	REV:
AUG 2021	Y.G.	1:4,500 @A3	01



© Copyright 2021 NNB Generation Company (SZC) Limited. No part of this drawing is to be reproduced without prior permission of NNB Generation Company (SZC) Limited.



NOTES:
 1. FOR DETAILS OF PERMANENT AND TEMPORARY POSSESSION WITHIN ORDER LIMITS REFER TO LAND PLANS

- KEY:**
- DEVELOPMENT SITE BOUNDARY
 - SOFTWORKS - EXISTING**
 - - - - - RETAINED HEDGEROW
 - - - - - RETAINED IMPORTANT HEDGEROW (HEDGEROW REGULATIONS 1997)
 - RETAINED AND ENHANCED TREES AND SHRUBS
 - RETAINED AND ENHANCED POND
 - SOFTWORKS - PROPOSED**
 - - - - - HEDGEROW PLANTING
 - NATIVE TREE AND SHRUB PLANTING
 - GRASSLAND - RETAINED OR REINSTATED
 - TO BE REINSTATED UPON COMPLETION OF CONSTRUCTION WORKS
 - EXISTING POND TO BE REINSTATED UPON COMPLETION OF CONSTRUCTION WORKS
 - INDICATIVE POND FOR GREAT CRESTED NEWT MITIGATION
 - INDICATIVE POND FOR BIODIVERSITY NET GAIN
 - HARDWORKS - PROPOSED**
 - - - - - HIGHWAY BOUNDARY FENCE
 - VEHICLE SURFACING
 - TRACK
 - INDICATIVE LIGHTING COLUMN
 - EARTHWORKS / INDICATIVE DRAINAGE - PROPOSED**
 - - - - - CUTTING OR EMBANKMENT
 - INDICATIVE ATTENUATION BASIN
 - INDICATIVE SWALE
 - PROPOSED WATERCOURSE CULVERT
 - - - - - PROPOSED FLOOD RELIEF CULVERT
 - PROPOSED DITCH CULVERT
 - - - - - INDICATIVE WATERCOURSE DIVERSION
 - INDICATIVE SURFACE WATER PUMPING STATION AND SURFACE WATER RISING MAIN

03	JUL 2021	LDA	LDA	PROPOSED CHANGES TO THE DCO APPLICATION - JULY 2021	SZC Co.
02	JAN 2021	LDA	LDA	PROPOSED CHANGES TO THE DCO APPLICATION - JANUARY 2021	SZC Co.
01	FEB 2020	LDA	LDA	DCO SUBMISSION	SZC Co.
REVISION	DATE	DRAWN/CHECKED	REASONS FOR REVISION / COMMENTS	APPROVED	

NOT PROTECTIVELY MARKED

COPYRIGHT:
 Reproduced from Ordnance Survey map with the permission of Ordnance Survey on behalf of the controller of Her Majesty's Stationery Office © Crown copyright (2021). All Rights reserved. NNB GenCo Licence: 0100060408



PROJECT:
 SIZEWELL C

DOCUMENT:
 APPLICATION DRAWING - FOR APPROVAL REGULATION 5(2)(c)

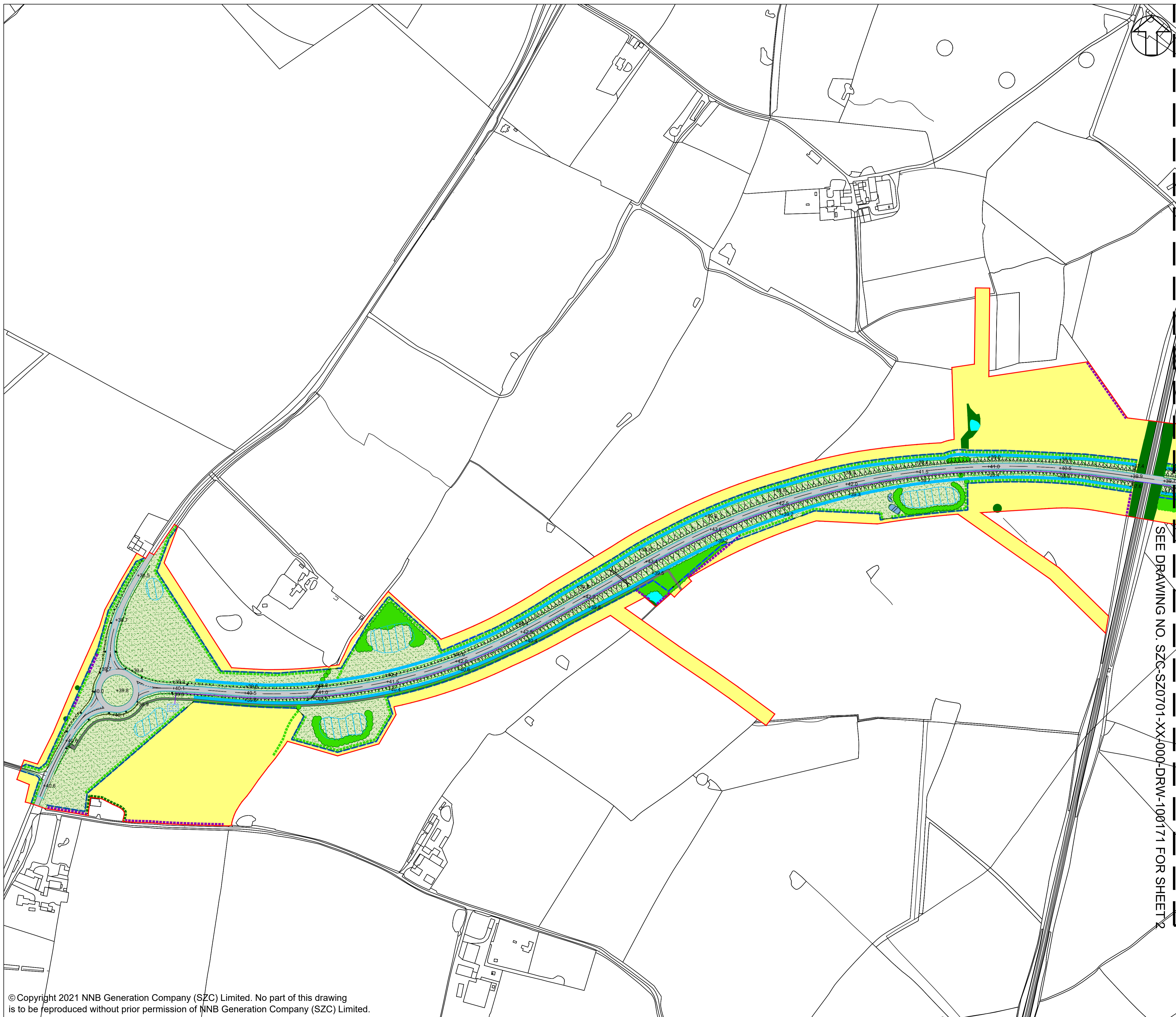
DRAWING TITLE:
 SIZEWELL LINK ROAD PROPOSED LANDSCAPE MASTERPLAN AND FINISHED LEVELS KEY PLAN

DRAWING NO:
 SZC-SZ0701-XX-000-DRW-100147

DATE:
 JULY 2021

SCALE:
 1:10,000 @ A1





NOTES:
 1. FOR DETAILS OF PERMANENT AND TEMPORARY POSSESSION WITHIN ORDER LIMITS REFER TO LAND PLANS

- KEY:**
- DEVELOPMENT SITE BOUNDARY
 - SOFTWORKS - EXISTING**
 - - - - - RETAINED HEDGEROW
 - - - - - RETAINED IMPORTANT HEDGEROW (HEDGEROW REGULATIONS 1997)
 - RETAINED AND ENHANCED TREES AND SHRUBS
 - RETAINED AND ENHANCED POND
 - SOFTWORKS - PROPOSED**
 - - - - - HEDGEROW PLANTING
 - NATIVE TREE AND SHRUB PLANTING
 - GRASSLAND - RETAINED OR REINSTATED
 - TO BE REINSTATED UPON COMPLETION OF CONSTRUCTION WORKS
 - ▨ EXISTING POND TO BE REINSTATED UPON COMPLETION OF CONSTRUCTION WORKS
 - ▨ INDICATIVE POND FOR GREAT CRESTED NEWT MITIGATION
 - INDICATIVE POND FOR BIODIVERSITY NET GAIN
 - HARDWORKS - PROPOSED**
 - - - - - HIGHWAY BOUNDARY FENCE
 - VEHICLE SURFACING
 - TRACK
 - INDICATIVE LIGHTING COLUMN
 - EARTHWORKS / INDICATIVE DRAINAGE - PROPOSED**
 - ▨ CUTTING OR EMBANKMENT
 - ▨ INDICATIVE ATTENUATION BASIN
 - ▨ INDICATIVE SWALE
 - PROPOSED WATERCOURSE CULVERT
 - - - - - PROPOSED FLOOD RELIEF CULVERT
 - PROPOSED DITCH CULVERT
 - - - - - INDICATIVE WATERCOURSE DIVERSION
 - - - - - INDICATIVE SURFACE WATER PUMPING STATION AND SURFACE WATER RISING MAIN

03	JUL 2021	LDA	LDA	PROPOSED CHANGES TO THE DCO APPLICATION - JULY 2021	SZC Co.
02	JAN 2021	LDA	LDA	PROPOSED CHANGES TO THE DCO APPLICATION - JANUARY 2021	SZC Co.
01	FEB 2020	LDA	LDA	DCO SUBMISSION	SZC Co.
REVISION	DATE	DRAWN	CHECKED	REASONS FOR REVISION / COMMENTS	APPROVED

NOT PROTECTIVELY MARKED

COPYRIGHT:
 Reproduced from Ordnance Survey map with the permission of Ordnance Survey on behalf of the controller of Her Majesty's Stationery Office © Crown copyright (2021). All Rights reserved. NNB GenCo Licence: 0100060408

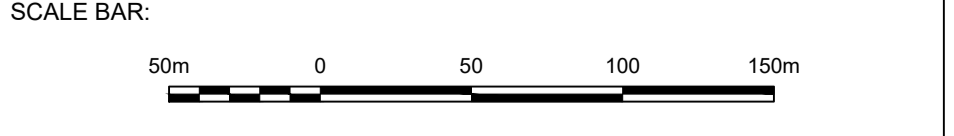


PROJECT:
 SIZEWELL C

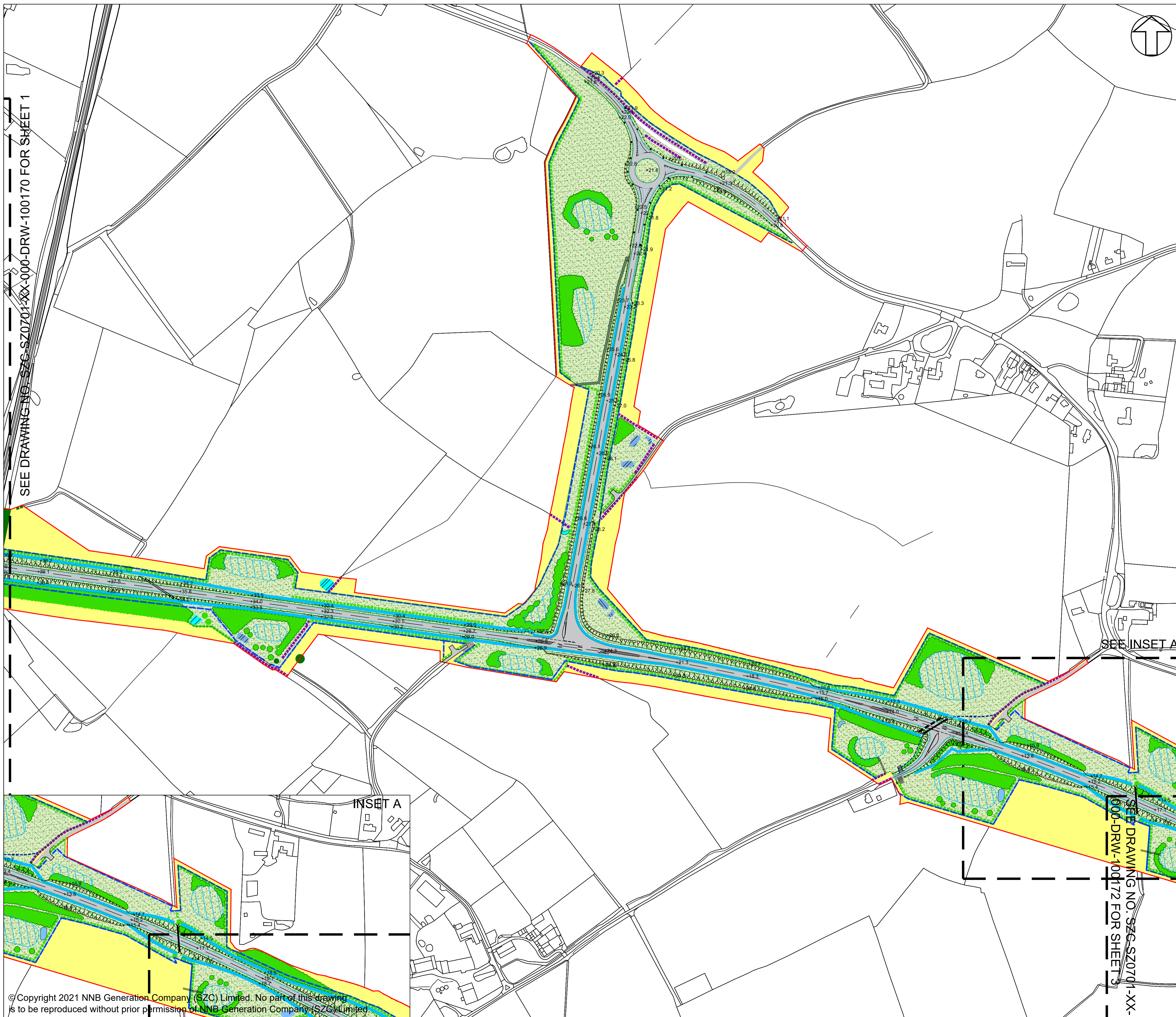
DOCUMENT:
 APPLICATION DRAWING - FOR APPROVAL REGULATION 5(2)(c)

DRAWING TITLE:
 SIZEWELL LINK ROAD
 PROPOSED LANDSCAPE MASTERPLAN AND FINISHED LEVELS
 SHEET 1 OF 4

DRAWING NO: SZC-SZ0701-XX-000-DRW-100170	REVISION: 03
DATE: JULY 2021	DRAWN: J.B.
SCALE: 1:2500 @ A1	



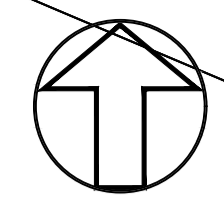
SEE DRAWING NO. SZC-SZ0701-XX-000-DRW-100171 FOR SHEET 2



SEE DRAWING NO. SZC-SZ0701-XX-000-DRW-100170 FOR SHEET 1

SEE INSET A

SEE DRAWING NO. SZC-SZ0701-XX-000-DRW-100172 FOR SHEET 3



NOTES:
1. FOR DETAILS OF PERMANENT AND TEMPORARY POSSESSION WITHIN ORDER LIMITS REFER TO LAND PLANS

- KEY:**
- DEVELOPMENT SITE BOUNDARY
 - SOFTWORKS - EXISTING**
 - RETAINED HEDGEROW
 - RETAINED IMPORTANT HEDGEROW (HEDGEROW REGULATIONS 1997)
 - RETAINED AND ENHANCED TREES AND SHRUBS
 - RETAINED AND ENHANCED POND
 - SOFTWORKS - PROPOSED**
 - HEDGEROW PLANTING
 - NATIVE TREE AND SHRUB PLANTING
 - GRASSLAND - RETAINED OR REINSTATED
 - TO BE REINSTATED UPON COMPLETION OF CONSTRUCTION WORKS
 - EXISTING POND TO BE REINSTATED UPON COMPLETION OF CONSTRUCTION WORKS
 - INDICATIVE POND FOR GREAT CRESTED NEWT MITIGATION
 - INDICATIVE POND FOR BIODIVERSITY NET GAIN
 - HARDWORKS - PROPOSED**
 - HIGHWAY BOUNDARY FENCE
 - VEHICLE SURFACING
 - TRACK
 - INDICATIVE LIGHTING COLUMN
 - EARTHWORKS / INDICATIVE DRAINAGE - PROPOSED**
 - CUTTING OR EMBANKMENT
 - INDICATIVE ATTENUATION BASIN
 - INDICATIVE SWALE
 - PROPOSED WATERCOURSE CULVERT
 - PROPOSED FLOOD RELIEF CULVERT
 - PROPOSED DITCH CULVERT
 - INDICATIVE WATERCOURSE DIVERSION
 - INDICATIVE SURFACE WATER PUMPING STATION AND SURFACE WATER RISING MAIN

REVISION	DATE	DRAWN	CHECKED	REASONS FOR REVISION / COMMENTS	APPROVED
03	JUL 2021	LDA	LDA	PROPOSED CHANGES TO THE DCO APPLICATION - JULY 2021	SZC Co.
02	JAN 2021	LDA	LDA	PROPOSED CHANGES TO THE DCO APPLICATION - JANUARY 2021	SZC Co.
01	FEB 2020	LDA	LDA	DCO SUBMISSION	SZC Co.

NOT PROTECTIVELY MARKED

COPYRIGHT:
Reproduced from Ordnance Survey map with the permission of Ordnance Survey on behalf of the controller of Her Majesty's Stationery Office © Crown copyright (2021). All Rights reserved. NNB GenCo Licence: 0100060408

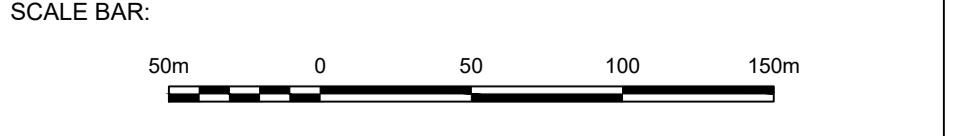


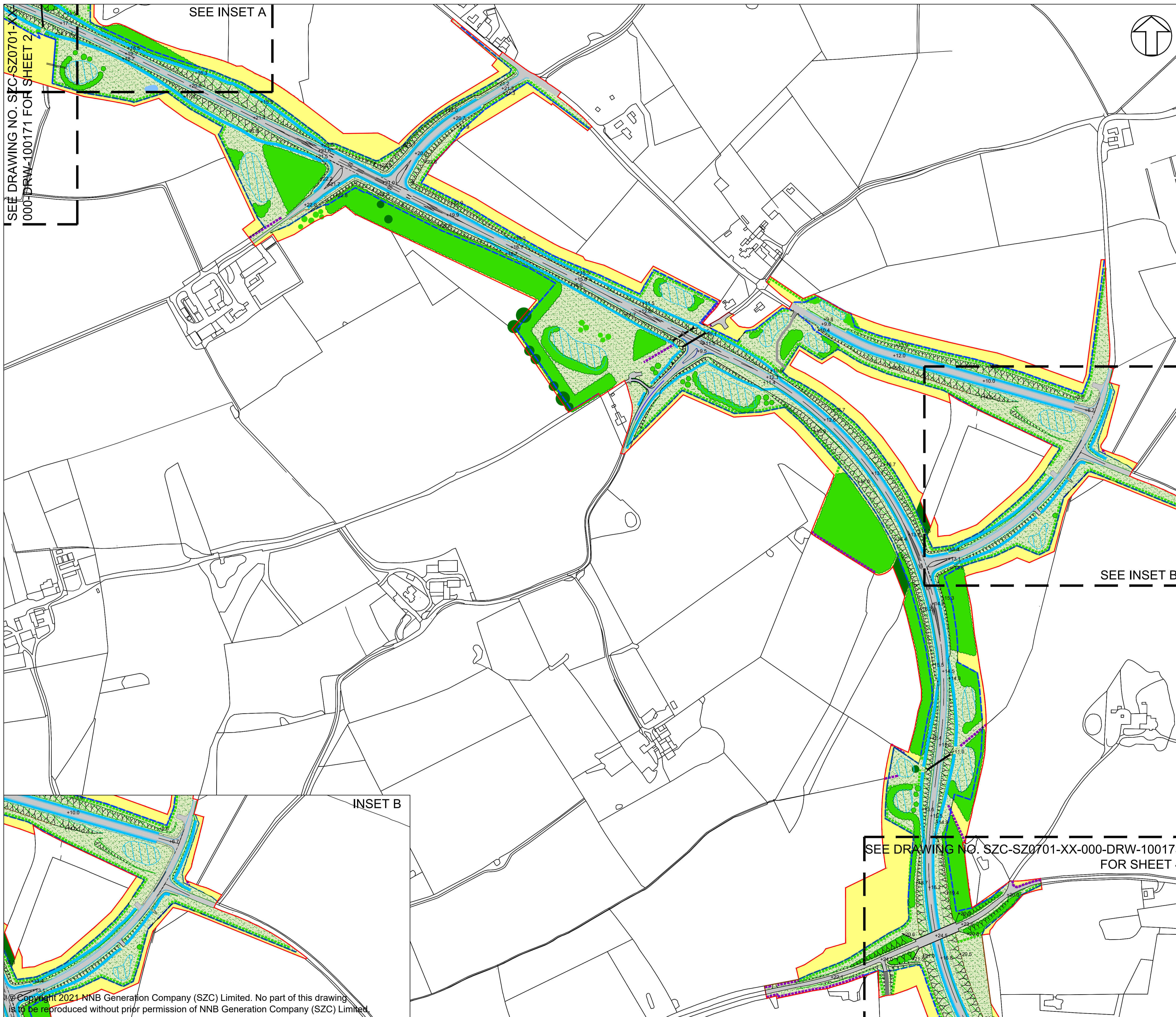
PROJECT:
SIZEWELL C

DOCUMENT:
APPLICATION DRAWING - FOR APPROVAL REGULATION 5(2)(c)

DRAWING TITLE:
SIZEWELL LINK ROAD PROPOSED LANDSCAPE MASTERPLAN AND FINISHED LEVELS SHEET 2 OF 4

DRAWING NO: SZC-SZ0701-XX-000-DRW-100171	REVISION: 03
DATE: JULY 2021	DRAWN: J.B.
SCALE: 1:2500 @ A1	





NOTES:
 1. FOR DETAILS OF PERMANENT AND TEMPORARY POSSESSION WITHIN ORDER LIMITS REFER TO LAND PLANS

- KEY:**
- DEVELOPMENT SITE BOUNDARY
 - SOFTWORKS - EXISTING**
 - RETAINED HEDGEROW
 - RETAINED IMPORTANT HEDGEROW (HEDGEROW REGULATIONS 1997)
 - RETAINED AND ENHANCED TREES AND SHRUBS
 - RETAINED AND ENHANCED POND
 - SOFTWORKS - PROPOSED**
 - HEDGEROW PLANTING
 - NATIVE TREE AND SHRUB PLANTING
 - GRASSLAND - RETAINED OR REINSTATED
 - TO BE REINSTATED UPON COMPLETION OF CONSTRUCTION WORKS
 - EXISTING POND TO BE REINSTATED UPON COMPLETION OF CONSTRUCTION WORKS
 - INDICATIVE POND FOR GREAT CRESTED NEWT MITIGATION
 - INDICATIVE POND FOR BIODIVERSITY NET GAIN
 - HARDWORKS - PROPOSED**
 - HIGHWAY BOUNDARY FENCE
 - VEHICLE SURFACING
 - TRACK
 - INDICATIVE LIGHTING COLUMN
 - EARTHWORKS / INDICATIVE DRAINAGE - PROPOSED**
 - CUTTING OR EMBANKMENT
 - INDICATIVE ATTENUATION BASIN
 - INDICATIVE SWALE
 - PROPOSED WATERCOURSE CULVERT
 - PROPOSED FLOOD RELIEF CULVERT
 - PROPOSED DITCH CULVERT
 - INDICATIVE WATERCOURSE DIVERSION
 - INDICATIVE SURFACE WATER PUMPING STATION AND SURFACE WATER RISING MAIN

03	JUL 2021	LDA	LDA	PROPOSED CHANGES TO THE DCO APPLICATION - JULY 2021	SZC Co.
02	JAN 2021	LDA	LDA	PROPOSED CHANGES TO THE DCO APPLICATION - JANUARY 2021	SZC Co.
01	FEB 2020	LDA	LDA	DCO SUBMISSION	SZC Co.
REVISION	DATE	DRAWN	CHECKED	REASONS FOR REVISION / COMMENTS	APPROVED

NOT PROTECTIVELY MARKED

COPYRIGHT:
 Reproduced from Ordnance Survey map with the permission of Ordnance Survey on behalf of the controller of Her Majesty's Stationery Office © Crown copyright (2021). All Rights reserved. NNB GenCo Licence: 0100060408

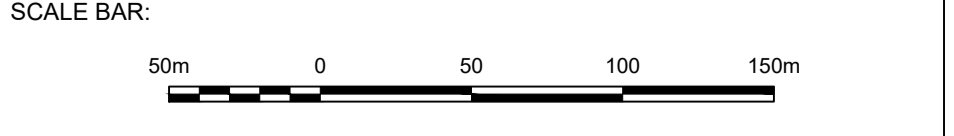


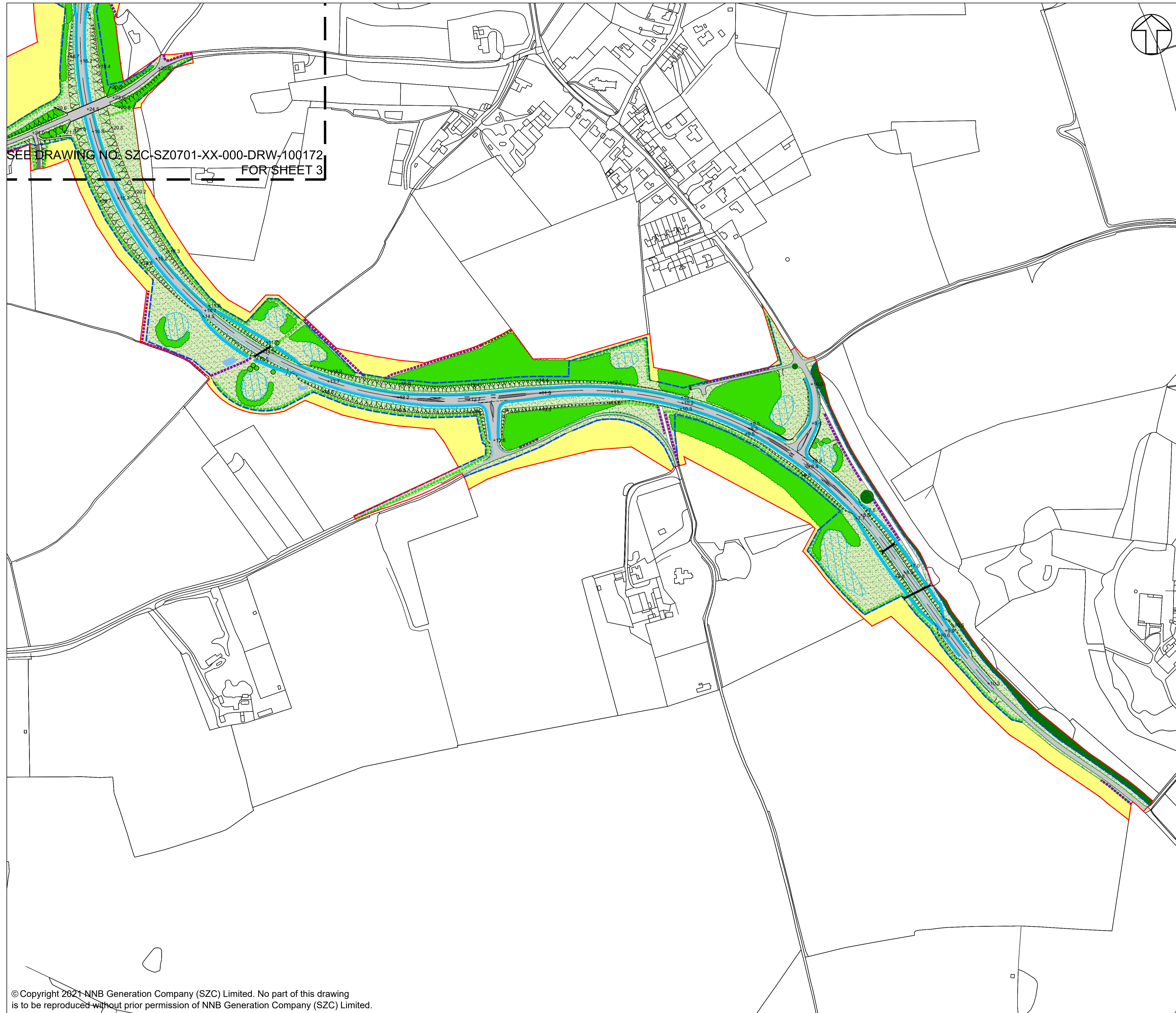
PROJECT:
 SIZEWELL C

DOCUMENT:
 APPLICATION DRAWING - FOR APPROVAL REGULATION 5(2)(c)

DRAWING TITLE:
 SIZEWELL LINK ROAD PROPOSED LANDSCAPE MASTERPLAN AND FINISHED LEVELS SHEET 3 OF 4

DRAWING NO: SZC-SZ0701-XX-000-DRW-100172	REVISION: 03
DATE: JULY 2021	DRAWN: J.B.
SCALE: 1:2500 @ A1	





SEE DRAWING NO. SZC-SZ0701-XX-000-DRW-100172 FOR SHEET 3

NOTES:
 1. FOR DETAILS OF PERMANENT AND TEMPORARY POSSESSION WITHIN ORDER LIMITS REFER TO LAND PLANS

- KEY:**
- DEVELOPMENT SITE BOUNDARY
 - SOFTWORKS - EXISTING**
 - RETAINED HEDGEROW
 - RETAINED IMPORTANT HEDGEROW (HEDGEROW REGULATIONS 1997)
 - RETAINED AND ENHANCED TREES AND SHRUBS
 - RETAINED AND ENHANCED POND
 - SOFTWORKS - PROPOSED**
 - HEDGEROW PLANTING
 - NATIVE TREE AND SHRUB PLANTING
 - GRASSLAND - RETAINED OR REINSTATED
 - TO BE REINSTATED UPON COMPLETION OF CONSTRUCTION WORKS
 - EXISTING POND TO BE REINSTATED UPON COMPLETION OF CONSTRUCTION WORKS
 - INDICATIVE POND FOR GREAT CRESTED NEWT MITIGATION
 - INDICATIVE POND FOR BIODIVERSITY NET GAIN
 - HARDWORKS - PROPOSED**
 - HIGHWAY BOUNDARY FENCE
 - VEHICLE SURFACING
 - TRACK
 - INDICATIVE LIGHTING COLUMN
 - EARTHWORKS / INDICATIVE DRAINAGE - PROPOSED**
 - CUTTING OR EMBANKMENT
 - INDICATIVE ATTENUATION BASIN
 - INDICATIVE SWALE
 - PROPOSED WATERCOURSE CULVERT
 - PROPOSED FLOOD RELIEF CULVERT
 - PROPOSED DITCH CULVERT
 - INDICATIVE WATERCOURSE DIVERSION
 - INDICATIVE SURFACE WATER PUMPING STATION AND SURFACE WATER RISING MAIN

03	JUL 2021	LDA	LDA	PROPOSED CHANGES TO THE DCO APPLICATION - JULY 2021	SZC Co.
02	JAN 2021	LDA	LDA	PROPOSED CHANGES TO THE DCO APPLICATION - JANUARY 2021	SZC Co.
01	FEB 2020	LDA	LDA	DCO SUBMISSION	SZC Co.
REVISION	DATE	DRAWN	CHECKED	REASONS FOR REVISION / COMMENTS	APPROVED

NOT PROTECTIVELY MARKED

COPYRIGHT:
 Reproduced from Ordnance Survey map with the permission of Ordnance Survey on behalf of the controller of Her Majesty's Stationery Office © Crown copyright (2021). All Rights reserved. NNB GenCo Licence: 0100060408



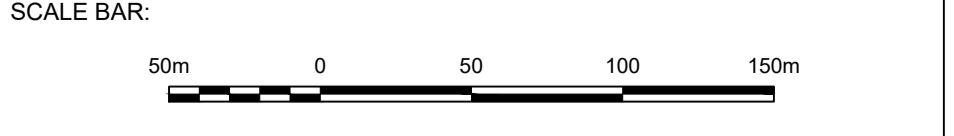
PROJECT:
 SIZEWELL C

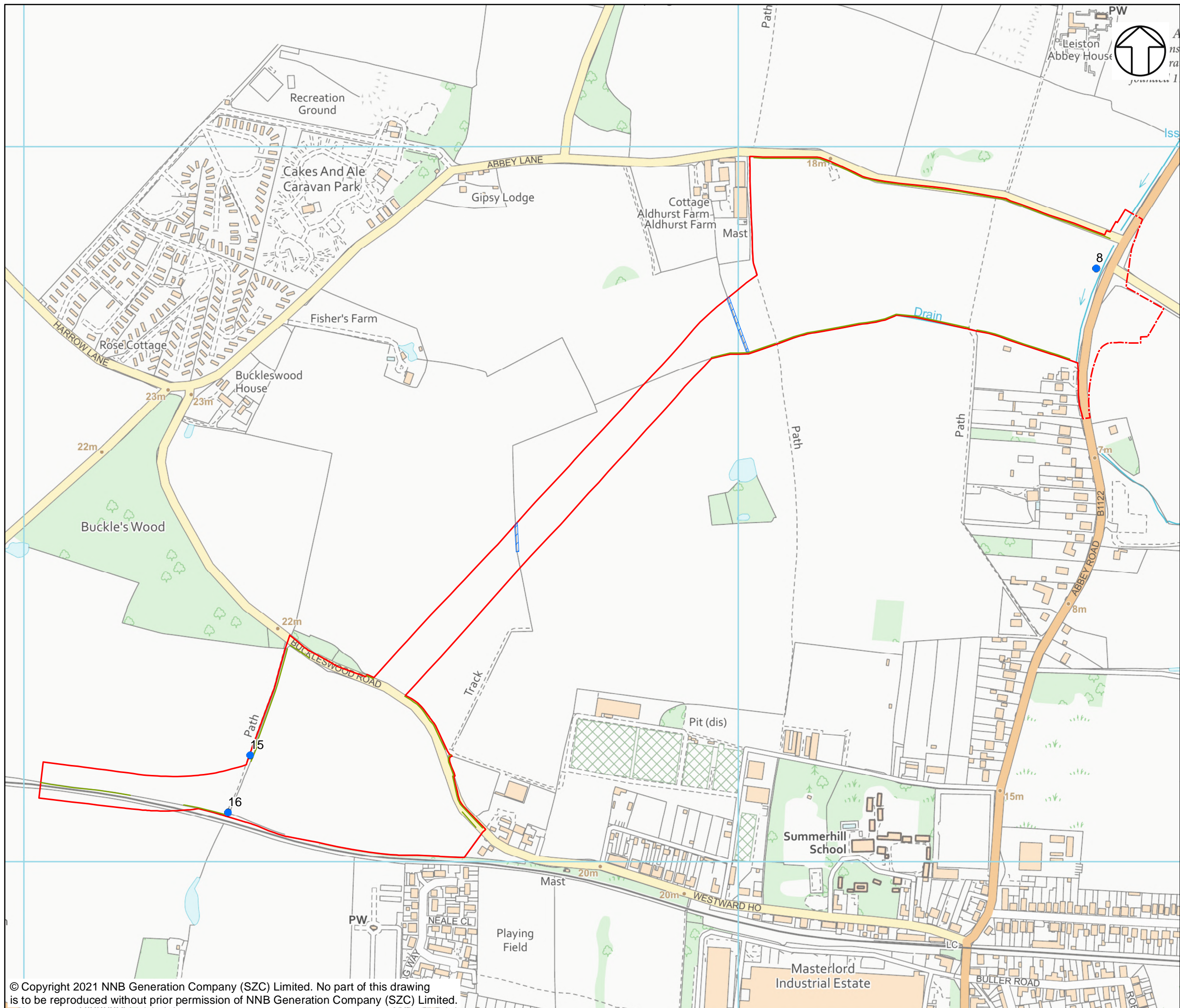
DOCUMENT:
 APPLICATION DRAWING - FOR APPROVAL REGULATION 5(2)(c)

DRAWING TITLE:
 SIZEWELL LINK ROAD
 PROPOSED LANDSCAPE MASTERPLAN
 AND FINISHED LEVELS
 SHEET 4 OF 4

DRAWING NO: SZC-SZ0701-XX-000-DRW-100173 **REVISION:** 03

DATE: JULY 2021 **DRAWN:** J.B. **SCALE:** 1:2500 @ A1

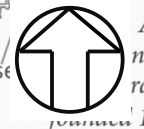




NOTES

KEY

- GREEN RAIL ROUTE DEVELOPMENT
- - - SITE BOUNDARY
- - - VOLUME 9 ASSESSMENT AREA
- BAT TREE
- ▨ PLANNED VEGETATION REMOVAL



NOT PROTECTIVELY MARKED

COPYRIGHT
 Reproduced from Ordnance Survey map with the permission of Ordnance Survey on behalf of the controller of Her Majesty's Stationary Office © Crown Copyright (2021). All Rights reserved. NNB GenCo 0100060408.




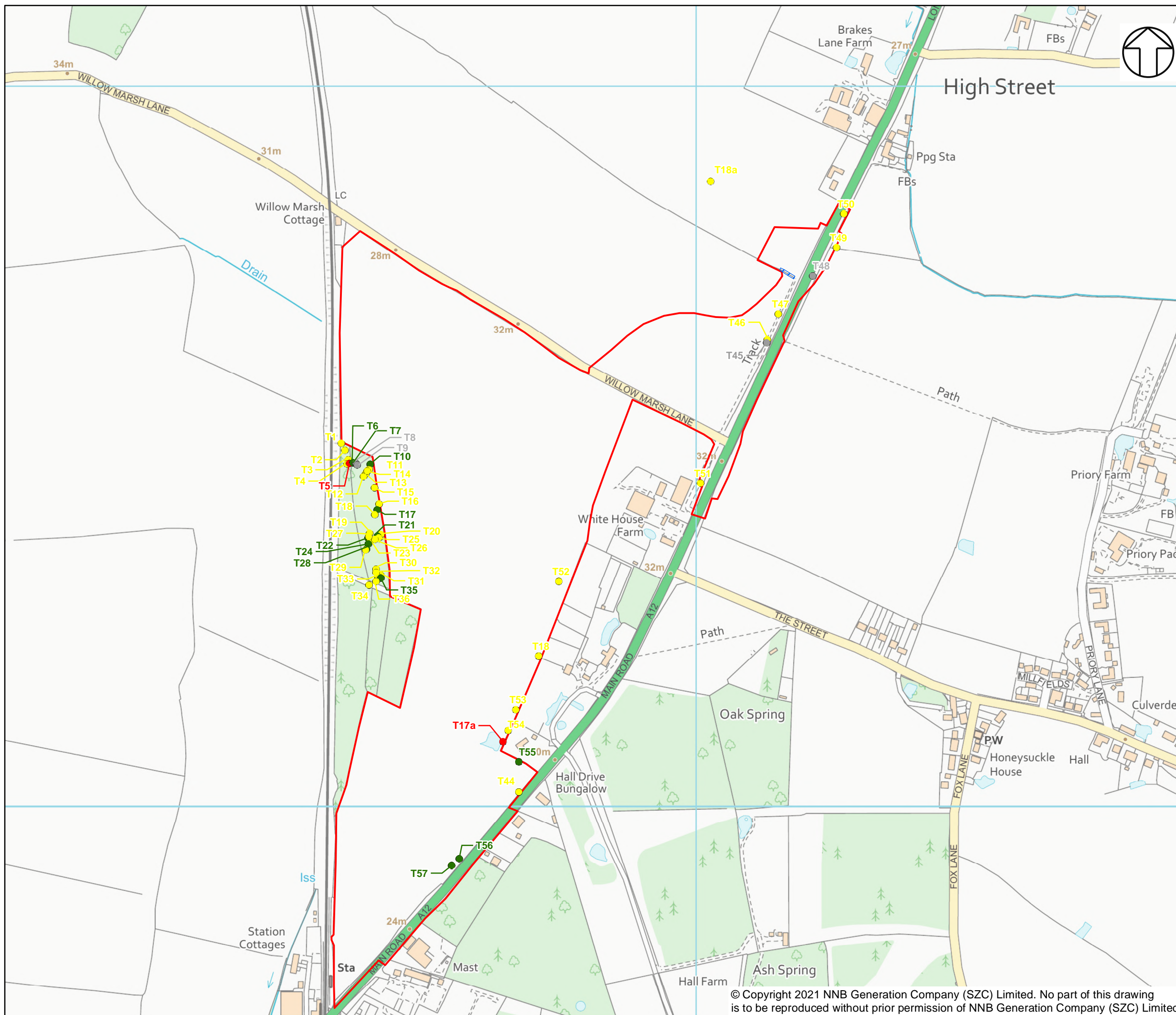
DOCUMENT:
 SIZEWELL C BAT LICENCE

DRAWING TITLE:
 GRR IMPACTS PLAN

DRAWING NO:
 FIGURE Dix

DATE: AUG 2021	DRAWN: R.C.	SCALE: 1:5,000 @A3	REV: 01
-------------------	----------------	-----------------------	------------





- NOTES**
- KEY**
- SITE BOUNDARY
 - ROOST POTENTIAL CLASSIFICATION**
 - HIGH POTENTIAL
 - MEDIUM POTENTIAL
 - LOW POTENTIAL
 - NEGLIGIBLE POTENTIAL
 - PLANNED VEGETATION REMOVAL

NOT PROTECTIVELY MARKED

COPYRIGHT
 Reproduced from Ordnance Survey map with the permission of Ordnance Survey on behalf of the controller of Her Majesty's Stationary Office © Crown Copyright (2021). All Rights reserved. NNB GenCo 0100060408.




DOCUMENT:
 SIZEWELL C BAT LICENCE


DRAWING TITLE:
 NPR IMPACTS PLAN

DRAWING NO:
 FIGURE Dv

DATE:	DRAWN:	SCALE:	REV:
AUG 2021	Y.G.	1:5,000 @A3	01



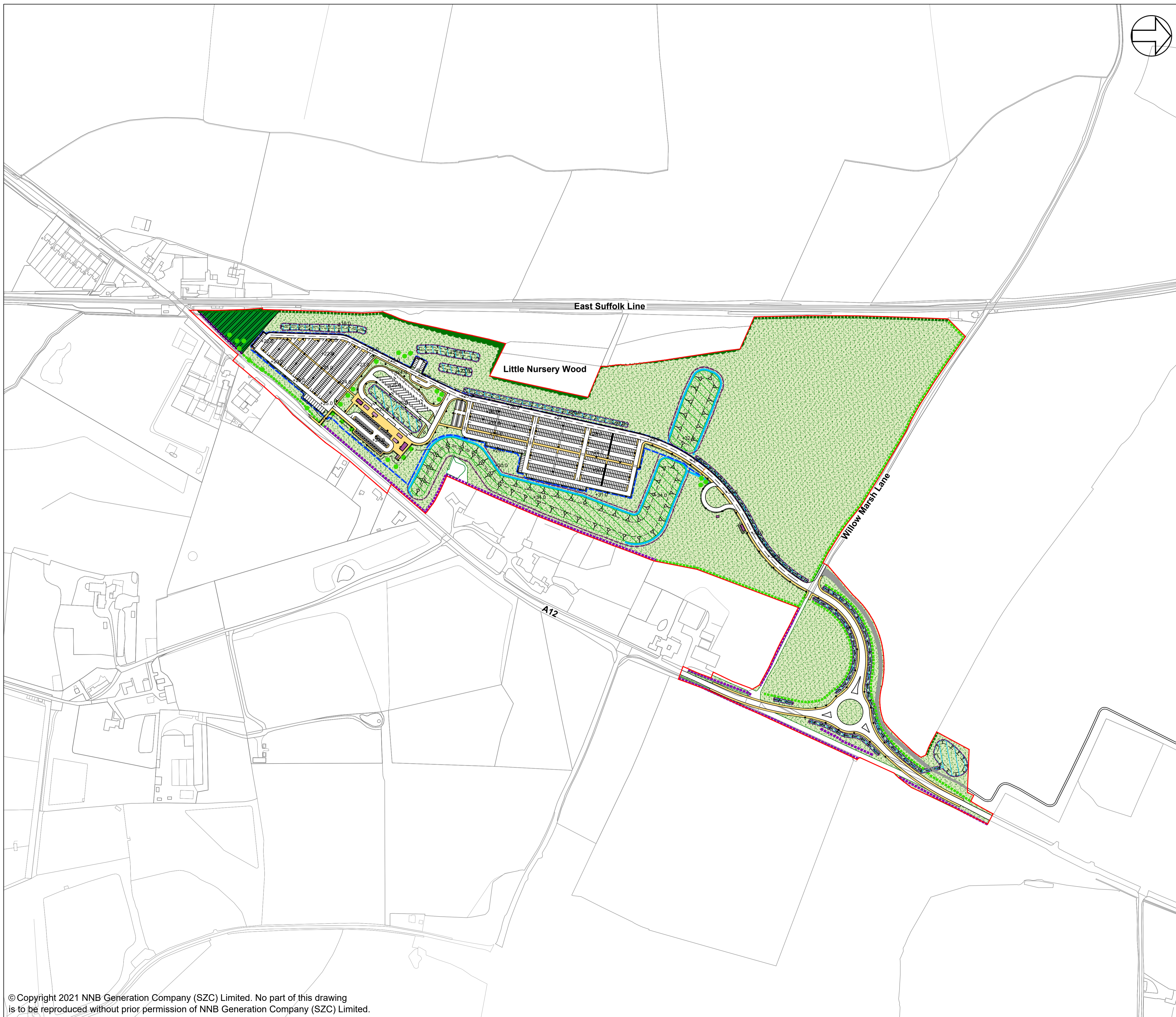
© Copyright 2021 NNB Generation Company (SZC) Limited. No part of this drawing is to be reproduced without prior permission of NNB Generation Company (SZC) Limited.



NOTES:

- 1. FOR DETAILS OF PERMANENT AND TEMPORARY POSSESSION WITHIN ORDER LIMITS REFER TO LAND PLANS

KEY:



02	JAN 2021	LDA	LDA	PROPOSED CHANGES TO THE DCO APPLICATION - JANUARY 2021	SZC Co.
01	FEB 2020	LDA	LDA	DCO SUBMISSION	SZC Co.
REVISION	DATE	DRAWN/CHECKED		REASONS FOR REVISION / COMMENTS	APPROVED

NOT PROTECTIVELY MARKED

COPYRIGHT:

Reproduced from Ordnance Survey map with the permission of Ordnance Survey on behalf of the controller of Her Majesty's Stationery Office © Crown copyright (2021). All Rights reserved. NNB GenCo Licence: 0100060408



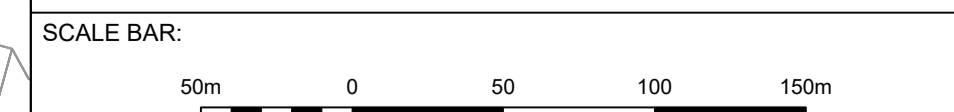
PROJECT:
SIZEWELL C

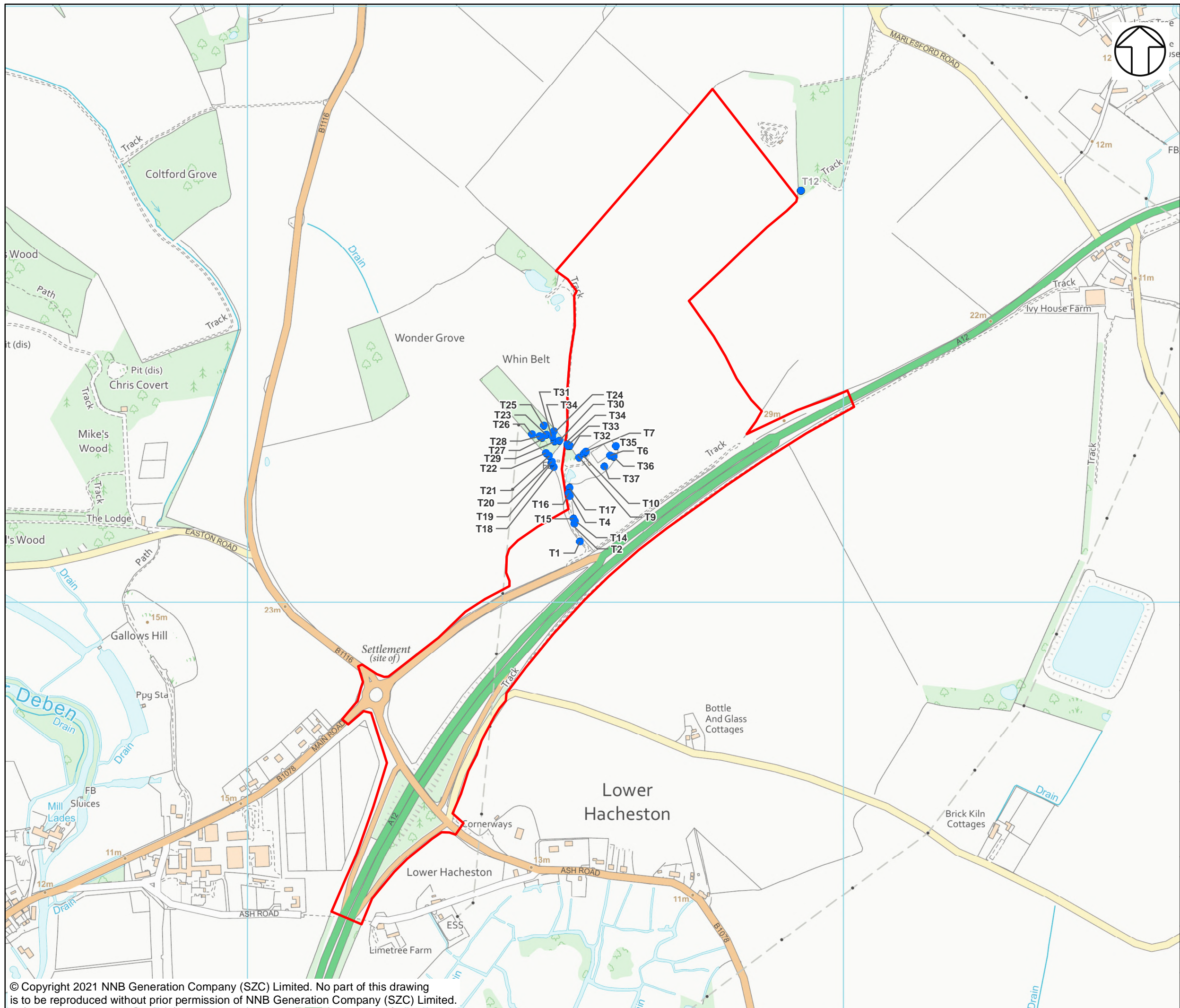
DOCUMENT:
APPLICATION DRAWING - FOR APPROVAL
REGULATION 5(2)(c)

DRAWING TITLE:
NORTHERN PARK AND RIDE
PROPOSED LANDSCAPE MASTERPLAN
AND FINISHED LEVELS

DRAWING NO: SZC-SZ0701-XX-000-DRW-100161 REVISION: 02

DATE: JAN 2021 DRAWN: T.H. SCALE: 1:2500 @ A1





NOTES

KEY

- SITE BOUNDARY
- BAT TREE



NOT PROTECTIVELY MARKED

COPYRIGHT
 Reproduced from Ordnance Survey map with the permission of Ordnance Survey on behalf of the controller of Her Majesty's Stationary Office © Crown Copyright (2021). All Rights reserved. NNB GenCo 0100060408.

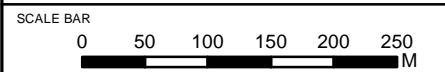



DOCUMENT:
 SIZEWELL C BAT LICENCE

DRAWING TITLE:
 SPR IMPACTS PLAN

DRAWING NO:
 FIGURE Dvii

DATE: AUG 2021	DRAWN: R.C.	SCALE: 1:6,000 @A3	REV: 01
-------------------	----------------	-----------------------	------------





NOTES:

- 1. FOR DETAILS OF PERMANENT AND TEMPORARY POSSESSION WITHIN ORDER LIMITS REFER TO LAND PLANS

KEY:

- DEVELOPMENT SITE BOUNDARY
- SOFTWORKS - EXISTING**
 - RETAINED IMPORTANT HEDGEROW (HEDGEROW REGULATIONS 1997)
- SOFTWORKS - PROPOSED**
 - HEDGEROW PLANTING
 - GRASSLAND - RETAINED, REINSTATED OR TEMPORARY LAND COVER
- HARDWORKS - PROPOSED**
 - SECURITY FENCE (1.8 - 2.4M HIGH)
 - ECOLOGICAL FENCE
 - VEHICLE SURFACING, NON PERMEABLE
 - PEDESTRIAN SURFACING
 - INDICATIVE LIGHTING COLUMN
- EARTHWORKS / INDICATIVE DRAINAGE - PROPOSED**
 - CUTTING OR EMBANKMENT / SPOIL BUND
 - INFILTRATION BASIN
 - SWALE

02	JAN 2021	LDA	LDA	PROPOSED CHANGES TO THE DCO APPLICATION - JANUARY 2021	SZC Co.
01	FEB 2020	LDA	LDA	DCO SUBMISSION	SZC Co.
REVISION	DATE	DRAWN	CHECKED	REASONS FOR REVISION / COMMENTS	APPROVED

NOT PROTECTIVELY MARKED

COPYRIGHT:

Reproduced from Ordnance Survey map with the permission of Ordnance Survey on behalf of the controller of Her Majesty's Stationery Office © Crown copyright (2021). All Rights reserved. NNB GenCo Licence: 0100060408



PROJECT:
SIZEWELL C

DOCUMENT:
APPLICATION DRAWING - FOR APPROVAL REGULATION 5(2)(o)

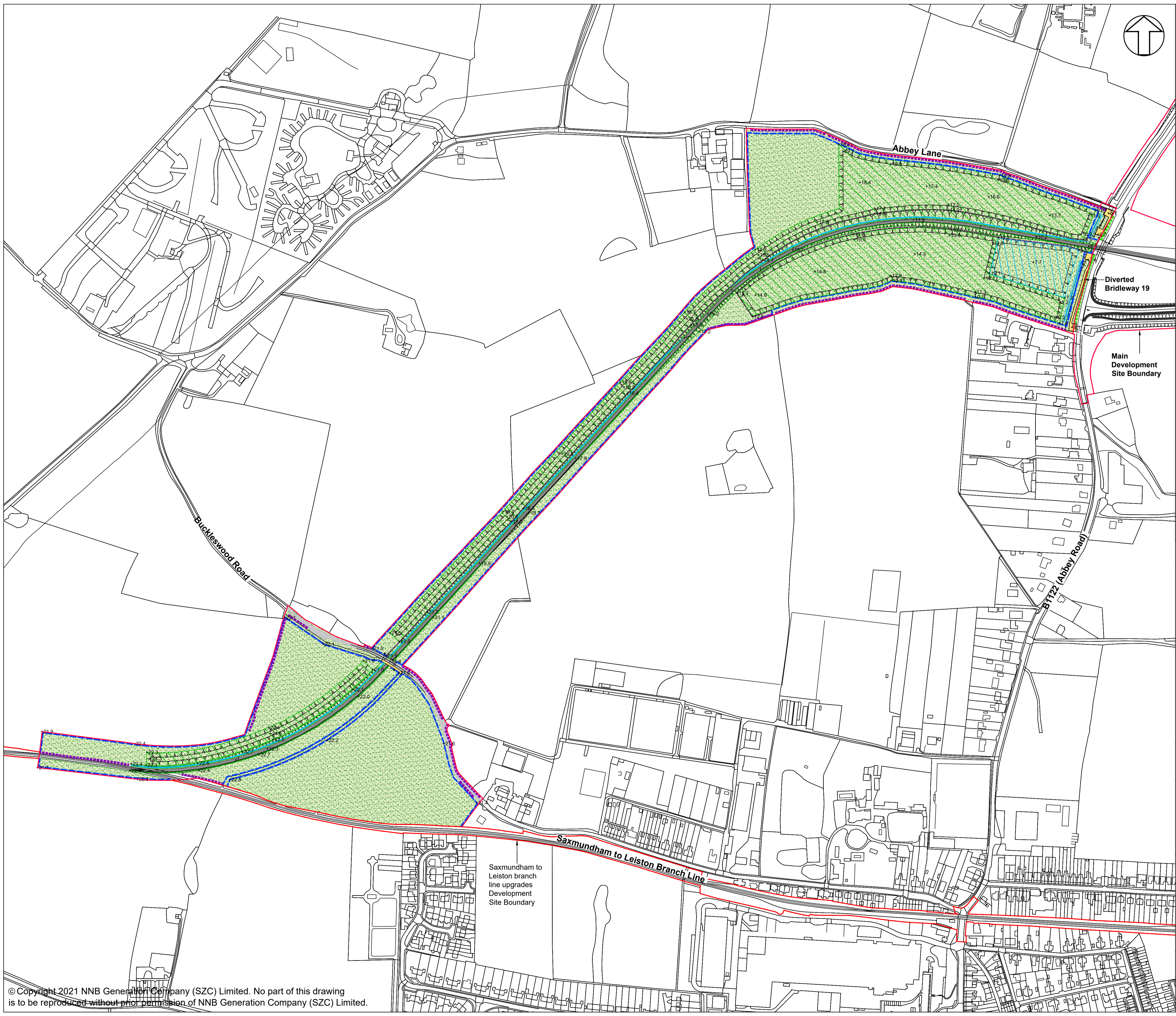
DRAWING TITLE:
GREEN RAIL ROUTE PROPOSED LANDSCAPE MASTERPLAN AND FINISHED LEVELS

DRAWING NO:
SZC-SZ0701-XX-000-DRW-100183

REVISION:
02

DATE: JAN 2021
DRAWN: J.B.
SCALE: 1:2500 @ A1

SCALE BAR:
0 50 100 150m

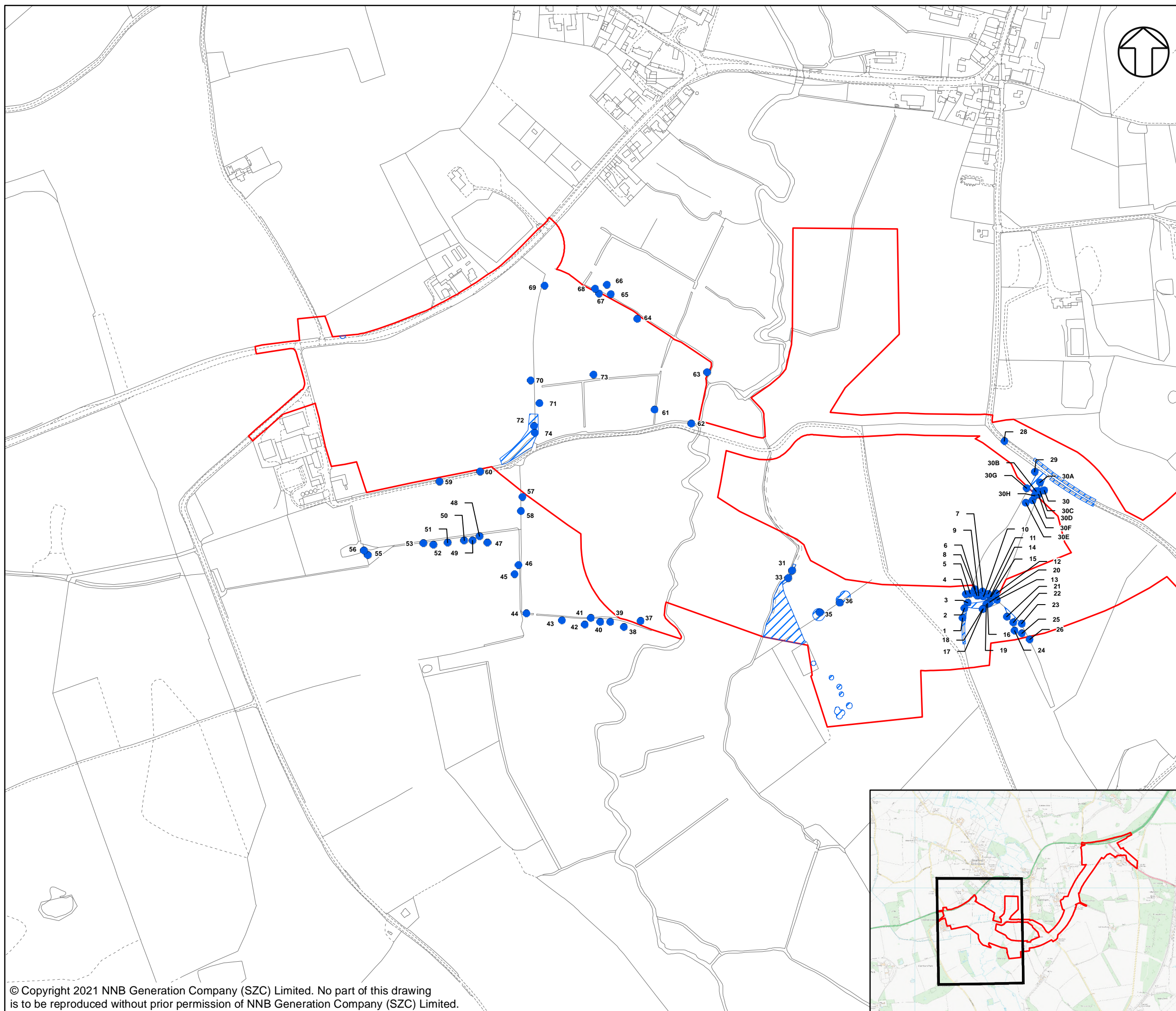




NOTES

KEY

- TWO VILLAGE BYPASS DEVELOPMENTSITE BOUNDARY
- BAT TREES
- PLANNED VEGETATION REMOVAL



NOT PROTECTIVELY MARKED

COPYRIGHT
 Reproduced from Ordnance Survey map with the permission of Ordnance Survey on behalf of the controller of Her Majesty's Stationary Office © Crown Copyright (2021). All Rights reserved. NNB GenCo 0100060408.




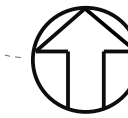
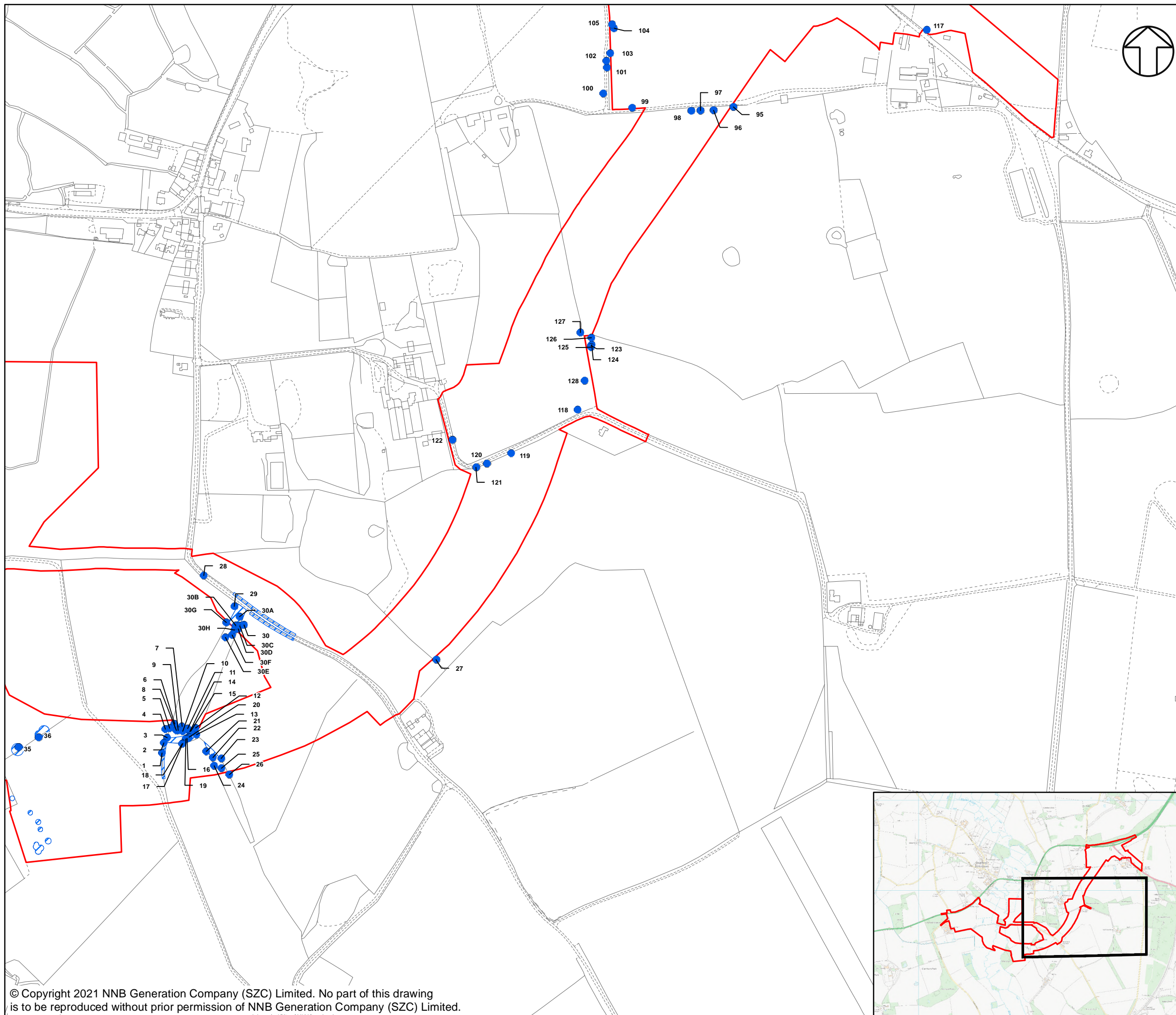
DOCUMENT:
 SIZEWELL C BAT LICENCE

DRAWING TITLE:
 TVB IMPACTS PLAN
 SHEET 1 OF 3

DRAWING NO:
 FIGURE Dxi

DATE: AUG 2021	DRAWN: R.C.	SCALE: 1:5,000 @A3	REV: 01
-------------------	----------------	-----------------------	------------





NOTES

KEY

- TWO VILLAGE BYPASS DEVELOPMENTSITE BOUNDARY
- BAT TREES
- PLANNED VEGETATION REMOVAL

NOT PROTECTIVELY MARKED

COPYRIGHT
 Reproduced from Ordnance Survey map with the permission of Ordnance Survey on behalf of the controller of Her Majesty's Stationary Office © Crown Copyright (2021). All Rights reserved. NNB GenCo 0100060408.

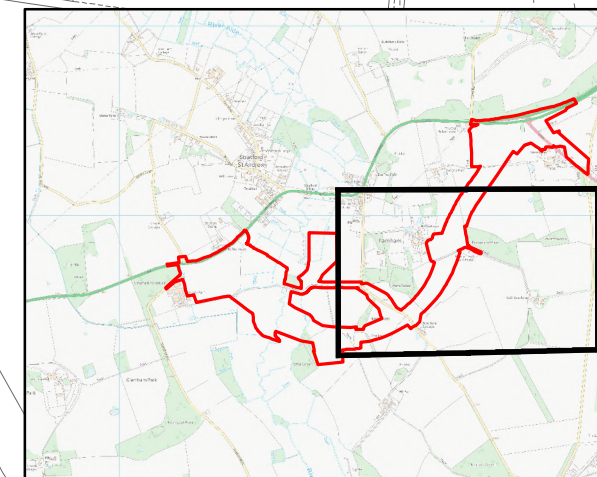
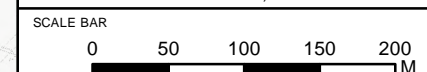


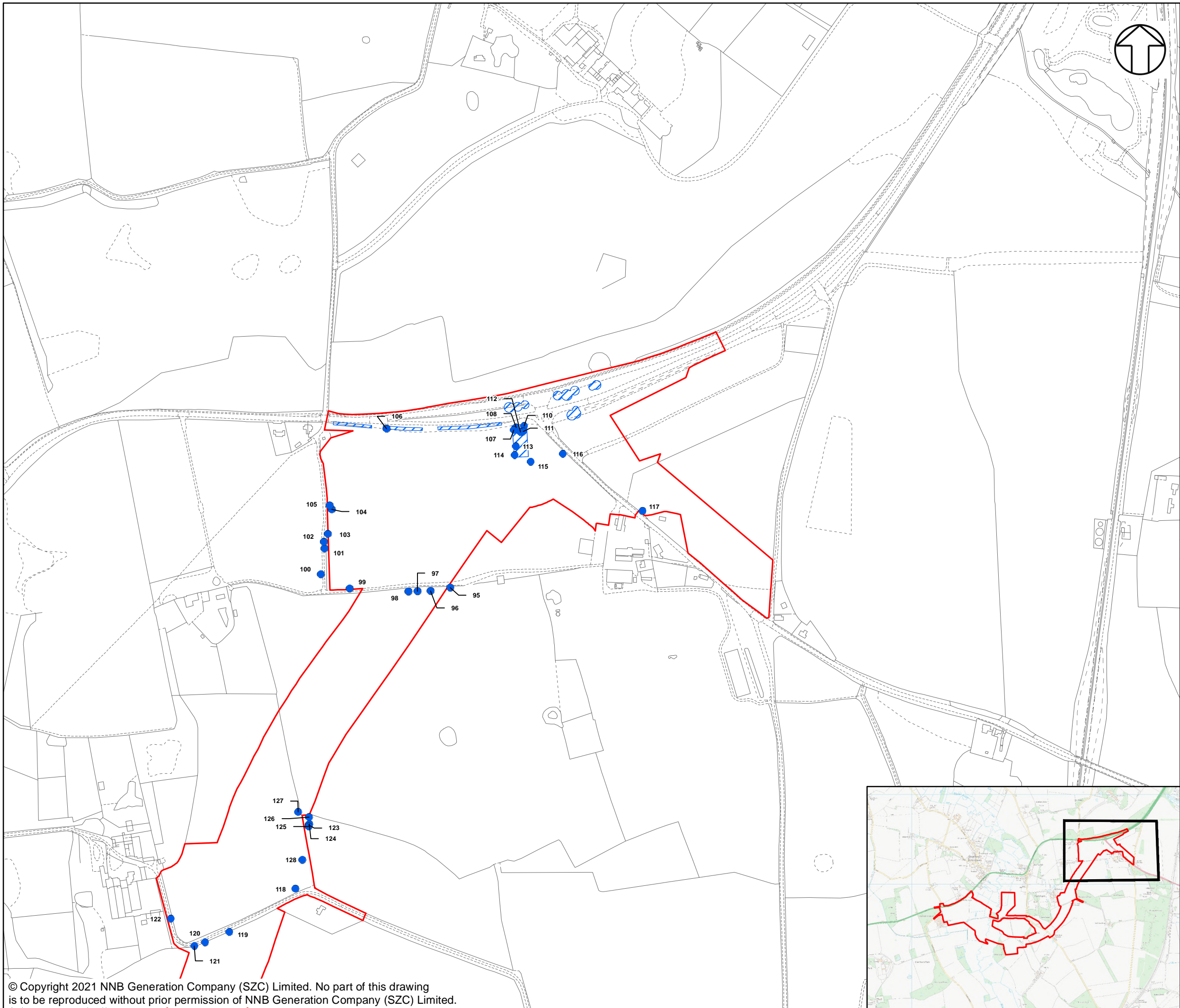
DOCUMENT:
 SIZEWELL C BAT LICENCE

DRAWING TITLE:
 TVB IMPACTS PLAN
 SHEET 2 OF 3

DRAWING NO:
 FIGURE Dxi

DATE: AUG 2021	DRAWN: R.C.	SCALE: 1:5,000 @A3	REV: 01
-------------------	----------------	-----------------------	------------





NOTES

KEY

- TWO VILLAGE BYPASS DEVELOPMENT SITE BOUNDARY
- BAT TREES
- PLANNED VEGETATION REMOVAL

NOT PROTECTIVELY MARKED

COPYRIGHT
 Reproduced from Ordnance Survey map with the permission of Ordnance Survey on behalf of the controller of Her Majesty's Stationary Office © Crown Copyright (2021). All Rights reserved. NNB GenCo 0100060408.

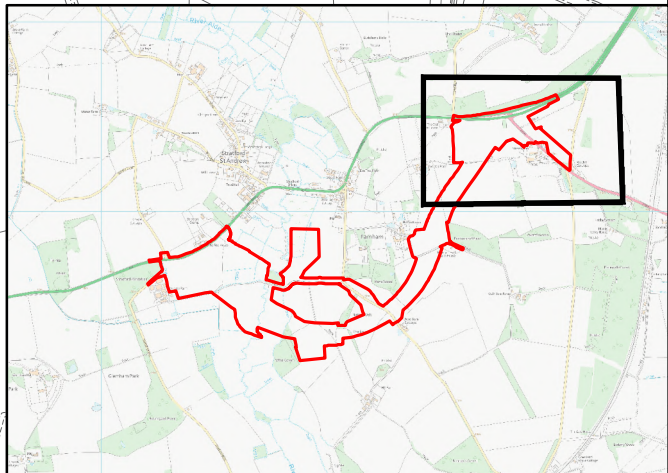



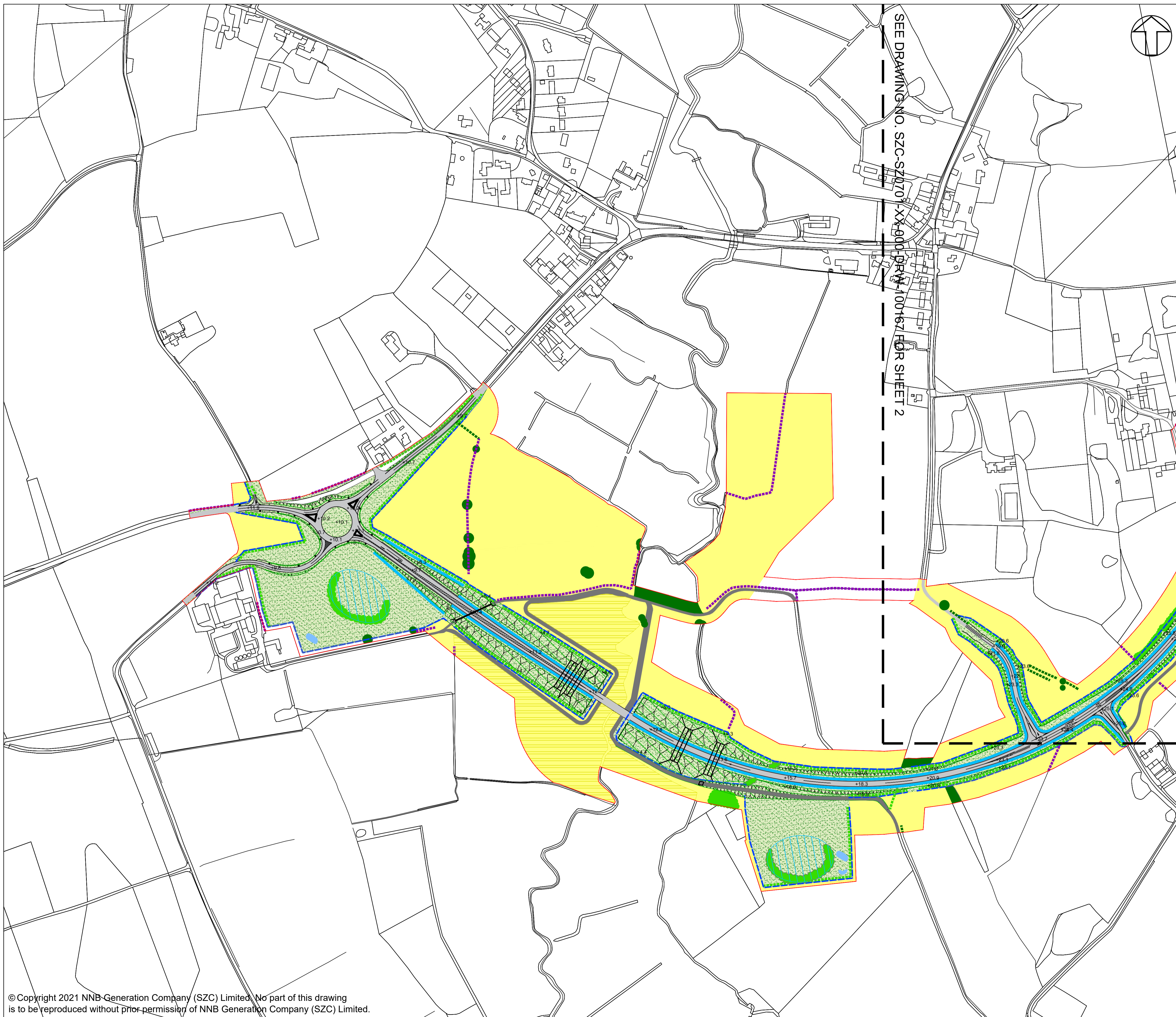
DOCUMENT:
 SIZEWELL C BAT LICENCE

DRAWING TITLE:
 TVB IMPACTS PLAN
 SHEET 3 OF 3


DRAWING NO:
 FIGURE Dxi

DATE: AUG 2021	DRAWN: R.C.	SCALE: 1:5,000 @A3	REV: 01
-------------------	----------------	-----------------------	------------





SEE DRAWING NO. SZC-SZ0701-XX-000-DRW-100167 FOR SHEET 2



NOTES:
 1. FOR DETAILS OF PERMANENT AND TEMPORARY POSSESSION WITHIN ORDER LIMITS REFER TO LAND PLANS

- KEY:**
- DEVELOPMENT SITE BOUNDARY
 - SOFTWORKS - EXISTING**
 - - - - - RETAINED HEDGEROW
 - - - - - RETAINED IMPORTANT HEDGEROW (HEDGEROW REGULATIONS 1997)
 - RETAINED AND ENHANCED TREES AND SHRUBS
 - SOFTWORKS - PROPOSED**
 - - - - - HEDGEROW PLANTING
 - NATIVE TREE AND SHRUB PLANTING
 - GRASSLAND - RETAINED OR REINSTATED
 - TO BE REINSTATED UPON COMPLETION OF CONSTRUCTION WORKS
 - INDICATIVE POND FOR BIODIVERSITY NET GAIN
 - ▨ INDICATIVE FLOODPLAIN GRASSLAND MITIGATION AREA
 - HARDWORKS - PROPOSED**
 - - - - - HIGHWAY BOUNDARY FENCE
 - VEHICLE SURFACING
 - TRACK
 - CULVERT
 - INDICATIVE LIGHTING COLUMN
 - EARTHWORKS / INDICATIVE DRAINAGE - PROPOSED**
 - ▨ CUTTING OR EMBANKMENT
 - ▨ INFILTRATION BASINS
 - SWALE

REVISION	DATE	DRAWN/CHECKED	REASONS FOR REVISION / COMMENTS	APPROVED	
03	JUL 2021	LDA	LDA	PROPOSED CHANGES TO THE DCO APPLICATION - JULY 2021	SZC Co.
02	JAN 2021	LDA	LDA	PROPOSED CHANGES TO THE DCO APPLICATION - JANUARY 2021	SZC Co.
01	FEB 2020	LDA	LDA	DCO SUBMISSION	SZC Co.

NOT PROTECTIVELY MARKED

COPYRIGHT:
 Reproduced from Ordnance Survey map with the permission of Ordnance Survey on behalf of the controller of Her Majesty's Stationery Office © Crown copyright (2021). All Rights reserved. NNB GenCo Licence: 0100060408

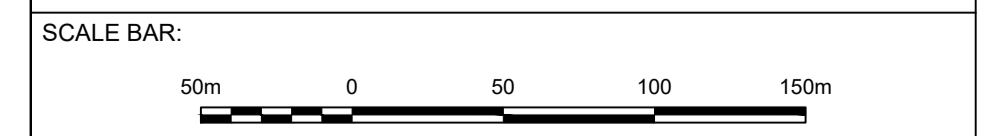



PROJECT:
 SIZEWELL C

DOCUMENT:
 APPLICATION DRAWING - FOR APPROVAL REGULATION 5(2)(o)

DRAWING TITLE:
 TWO VILLAGE BYPASS
 PROPOSED LANDSCAPE MASTERPLAN
 AND FINISHED LEVELS
 SHEET 1 OF 2

DRAWING NO: SZC-SZ0701-XX-000-DRW-100166	REVISION: 03
DATE: JULY 2021	DRAWN: J.B.
SCALE: 1:2500 @ A1	





NOTES:

- 1. FOR DETAILS OF PERMANENT AND TEMPORARY POSSESSION WITHIN ORDER LIMITS REFER TO LAND PLANS

KEY:

- DEVELOPMENT SITE BOUNDARY
- SOFTWORKS - EXISTING**
 - RETAINED HEDGEROW
 - RETAINED IMPORTANT HEDGEROW (HEDGEROW REGULATIONS 1997)
 - RETAINED AND ENHANCED TREES AND SHRUBS
- SOFTWORKS - PROPOSED**
 - HEDGEROW PLANTING
 - NATIVE TREE AND SHRUB PLANTING
 - GRASSLAND - RETAINED OR REINSTATED
 - TO BE REINSTATED UPON COMPLETION OF CONSTRUCTION WORKS
 - INDICATIVE POND FOR BIODIVERSITY NET GAIN
 - INDICATIVE FLOODPLAIN GRASSLAND MITIGATION AREA
- HARDWORKS - PROPOSED**
 - HIGHWAY BOUNDARY FENCE
 - VEHICLE SURFACING
 - TRACK
 - CULVERT
 - INDICATIVE LIGHTING COLUMN
- EARTHWORKS / INDICATIVE DRAINAGE - PROPOSED**
 - CUTTING OR EMBANKMENT
 - INFILTRATION BASINS
 - SWALE

03	JUL 2021	LDA	LDA	PROPOSED CHANGES TO THE DCO APPLICATION - JULY 2021	SZC Co.
02	JAN 2021	LDA	LDA	PROPOSED CHANGES TO THE DCO APPLICATION - JANUARY 2021	SZC Co.
01	FEB 2020	LDA	LDA	DCO SUBMISSION	SZC Co.
REVISION	DATE	DRAWN/CHECKED	REASONS FOR REVISION / COMMENTS		APPROVED

NOT PROTECTIVELY MARKED

COPYRIGHT:
 Reproduced from Ordnance Survey map with the permission of Ordnance Survey on behalf of the controller of Her Majesty's Stationery Office © Crown copyright (2021). All Rights reserved. NNB GenCo Licence: 0100060408

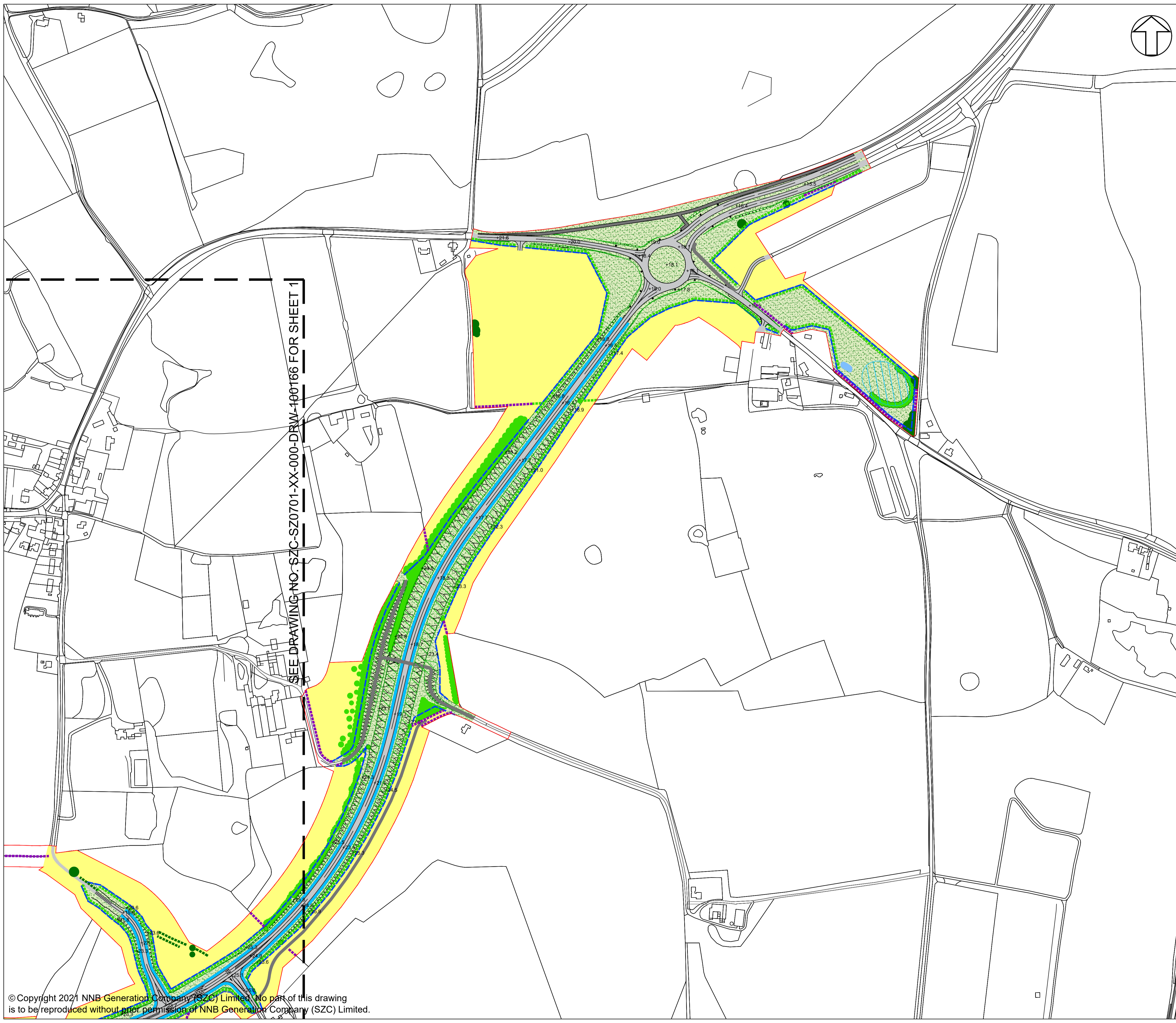



PROJECT:
SIZEWELL C


DOCUMENT:
APPLICATION DRAWING - FOR APPROVAL REGULATION 5(2)(c)

DRAWING TITLE:
TWO VILLAGE BYPASS
PROPOSED LANDSCAPE MASTERPLAN
AND FINISHED LEVELS
SHEET 2 OF 2

DRAWING NO: SZC-SZ0701-XX-000-DRW-100167	REVISION: 03
DATE: JULY 2021	DRAWN: J.B.
SCALE: 1:2500 @ A1	



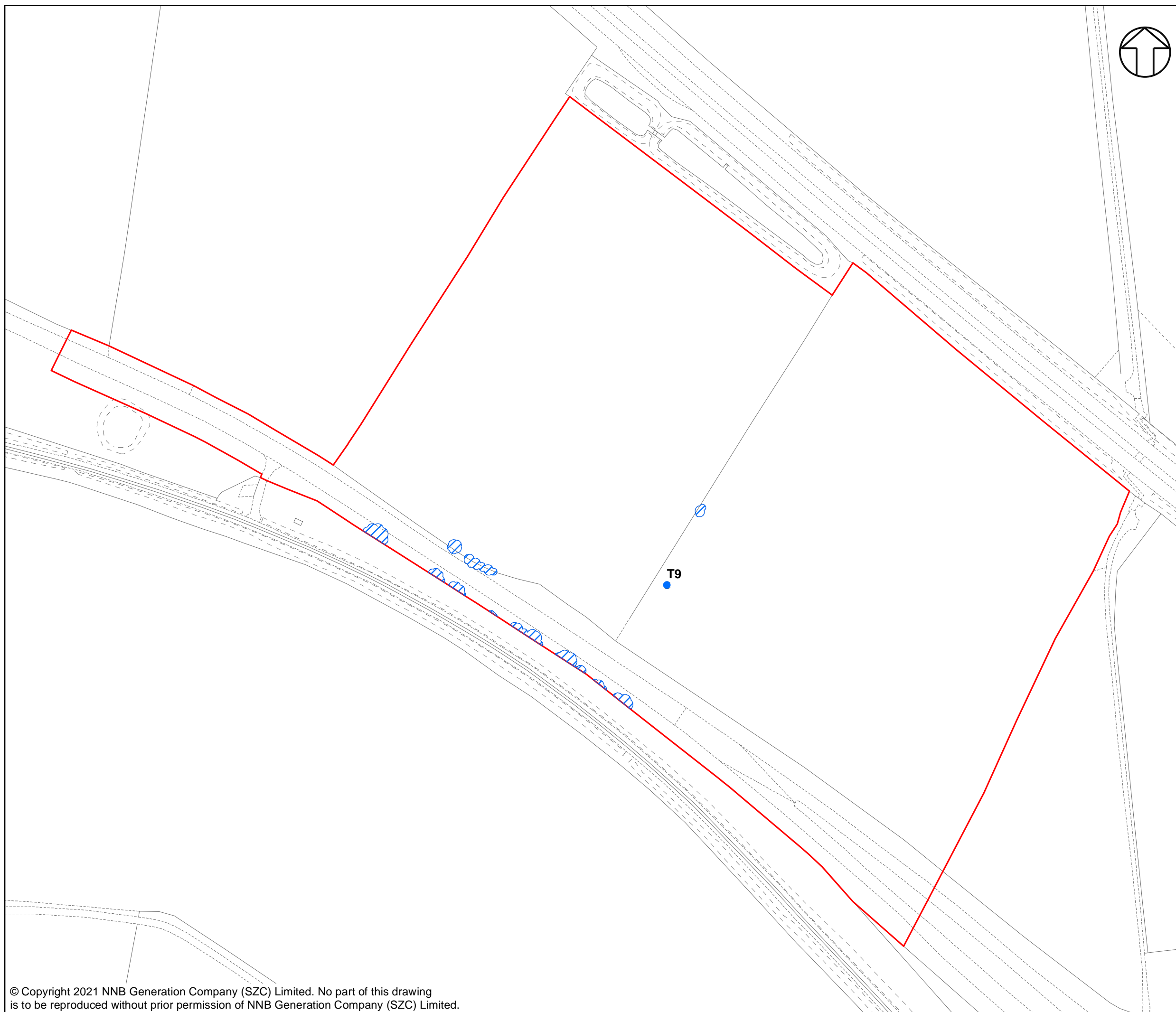
SEE DRAWING NO. SZC-SZ0701-XX-000-DRW-100166 FOR SHEET 1



NOTES

KEY

- FREIGHT MANAGEMENT FACILITY DEVELOPMENT SITE BOUNDARY
- FMF BAT TREE ASSESSMENT
- PLANNED VEGETATION REMOVAL



NOT PROTECTIVELY MARKED

COPYRIGHT
 Reproduced from Ordnance Survey map with the permission of Ordnance Survey on behalf of the controller of Her Majesty's Stationery Office © Crown Copyright (2021). All Rights reserved. NNB GenCo 0100060408.




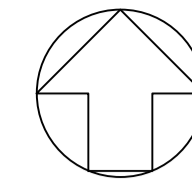
DOCUMENT:
 SIZEWELL C BAT LICENCE

DRAWING TITLE:
 FMF IMPACTS PLAN

DRAWING NO:
 FIGURE Dxiii

DATE: AUG 2021	DRAWN: R.C.	SCALE: 1:2,000 @A3	REV: 01
--------------------------	-----------------------	------------------------------	-------------------





NOTES:

KEY:

- ORDER LIMITS
- SOFTWORKS - EXISTING**
- RETAINED AND ENHANCED TREES AND SHRUBS
- RETAINED IMPORTANT HEDGEROW (HEDGEROW REGULATIONS 1997)
- SOFTWORKS - PROPOSED**
- NATIVE TREE AND SHRUB PLANTING
- GRASSLAND - RETAINED OR REINSTATED
- HARDWORKS - PROPOSED**
- SECURITY FENCE (1.8M HIGH)
- SECURE GATE AND BARRIER ACCESS
- ECOLOGICAL FENCING
- VEHICLE SURFACING
- PEDESTRIAN SURFACING
- TACTILE PAVING
- BUILDINGS - PROPOSED**
- BUILDING FOOTPRINT
- SMOKING / CYCLE SHELTER
- COVERED SEARCH CANOPY
- EARTHWORKS / DRAINAGE - PROPOSED**
- BUND
- SWALE
- DITCH

REVISION	DATE	DRAWN/CHECKED	REASONS FOR REVISION / COMMENTS	APPROVED

NOT PROTECTIVELY MARKED

COPYRIGHT:
 Reproduced from Ordnance Survey map with the permission of Ordnance Survey on behalf of the controller of Her Majesty's Stationery Office © Crown copyright (2019). All Rights reserved. NNB GenCo Licence: 0100060408



PROJECT:
 SIZEWELL C

DOCUMENT:
 APPLICATION DRAWING - FOR APPROVAL
 REGULATION 5(2)(c)

DRAWING TITLE:
 FREIGHT MANAGEMENT FACILITY
 PROPOSED LANDSCAPE MASTERPLAN
 AND FINISHED LEVELS

DRAWING NO: X	REVISION: 01
-------------------------	------------------------

DATE: FEB 2020	DRAWN: J.B.	SCALE: 1:1250 @ A1
--------------------------	-----------------------	------------------------------

SCALE BAR:

